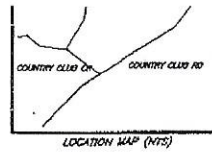


HENDERSONVILLE N.C. 28739  
(828) 506-4962

RAD: 603.00' TAN: 65.00'  
LEN: 129.02' DELTA: 12°18'57"  
L-1 N 38°08'05"W 129.37'

AGREEMENTS OF RECORD OR THAT EXIST ON THE GROUND.  
4. AREA BY COORDINATE COMPUTATION  
5. THIS SURVEY IS OF AN EXISTING PARCEL OF LAND AND DOES NOT CREATE A NEW STREET OR CHANGE AN EXISTING STREET



I, KEVIN D. GOLDSMITH P.L.S., CERTIFY THAT THIS PLAT WAS DRAWN UNDER THE DIRECT SUPERVISION FROM AN ACTUAL FIELD SURVEY MADE UNDER MY SUPERVISION. DEED DESCRIPTION RECORDED IN BOOK.....PAGE..... THAT THE RATIO OF PRECISION AS CALCULATED IS 1:17000. THAT THIS PLAT WAS PREPARED IN ACCORDANCE WITH 02-4730 AS AMENDED. WITNESS MY ORIGINAL SIGNATURE AND SEAL THIS .....DAY OF..... 2015 AD.

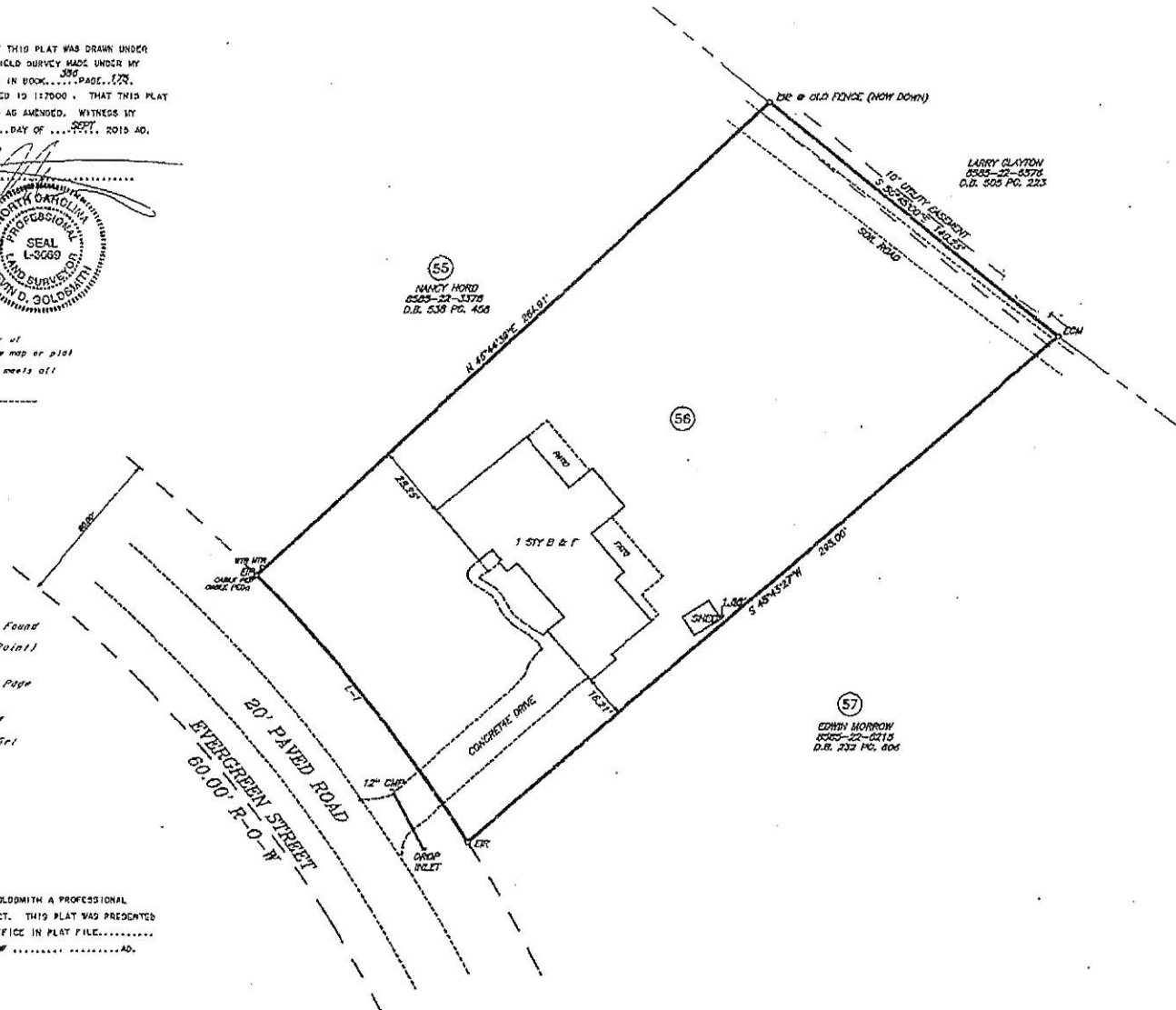
KEVIN D. GOLDSMITH P.L.S.



State of North Carolina  
County of .....

I, ..... Review Officer of ..... County, certify that the map or plat to which this certification is affixed meets all statutory requirements for recording.

Review Officer Date



LEGEND & NOTES:

- E.I.P.: Existing Iron Pipe or Pin Found
- N.I.P.: New Iron Pin Set
- C.P.: Corner Point (Unmarked Point)
- C.M.F.: Concrete Manifold Found
- R.W.: Right-of-Way
- D.B.: Date of Document Book Pg.: Page
- P.P.: Plat File Sh.: Slide
- P.B.: Plat Book Pg.: Page
- P.L.: Power Pole P.L.: Power Line
- U.B.: Utility Box
- S.F.: Spike Found S.S.: Spike Set
- M.F.: Nail Found M.S.: Nail Set

THE FOREGOING CERTIFICATE OF KEVIN D. GOLDSMITH A PROFESSIONAL LAND SURVEYOR ARE CERTIFIED TO BE CORRECT. THIS PLAT WAS PREPARED FOR REGISTRATION AND RECORDED IN THIS OFFICE IN PLAT FILE..... AT 9:10 .....THIS THE .....DAY OF.....AD. AT .....CLOCK.....M


REGISTER OF DEEDS .....

\* TOTAL AREA \*  
0.853 ACRES

REFERENCE PLAT BOOK 3 PAGE 128  
BEING ALL OF LOT 66 KLAHEE HILLS SECT "A"  
PLAT OF SURVEY FOR

**BRIAN LENTINI**  
AND WIFE  
**MARGIE LENTINI**  
BREVARD TOWNSHIP  
TRANSYLVANIA COUNTY  
NORTH CAROLINA

SEPTEMBER 1, 2015



REVISED 9-3-15  
SHED RELOCATION

208 # 15164