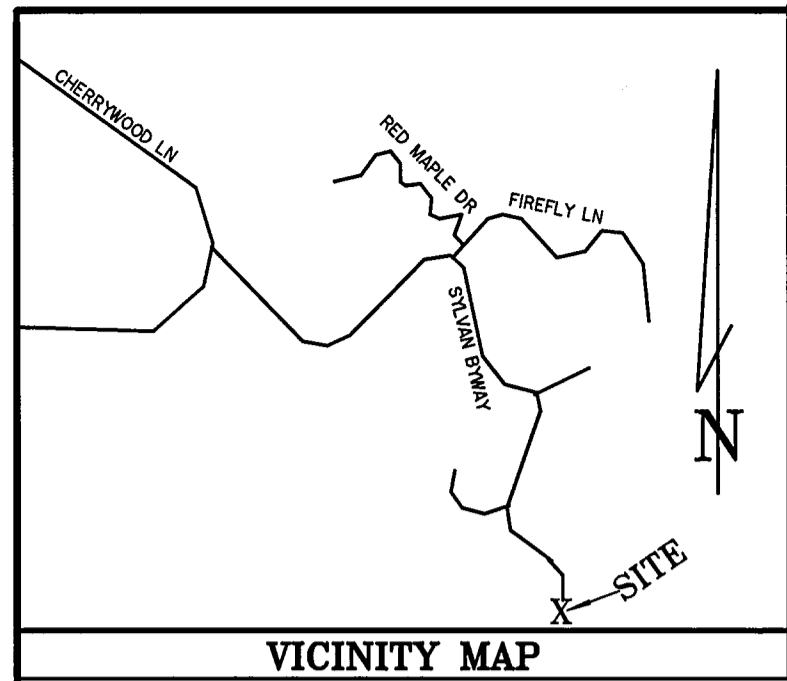
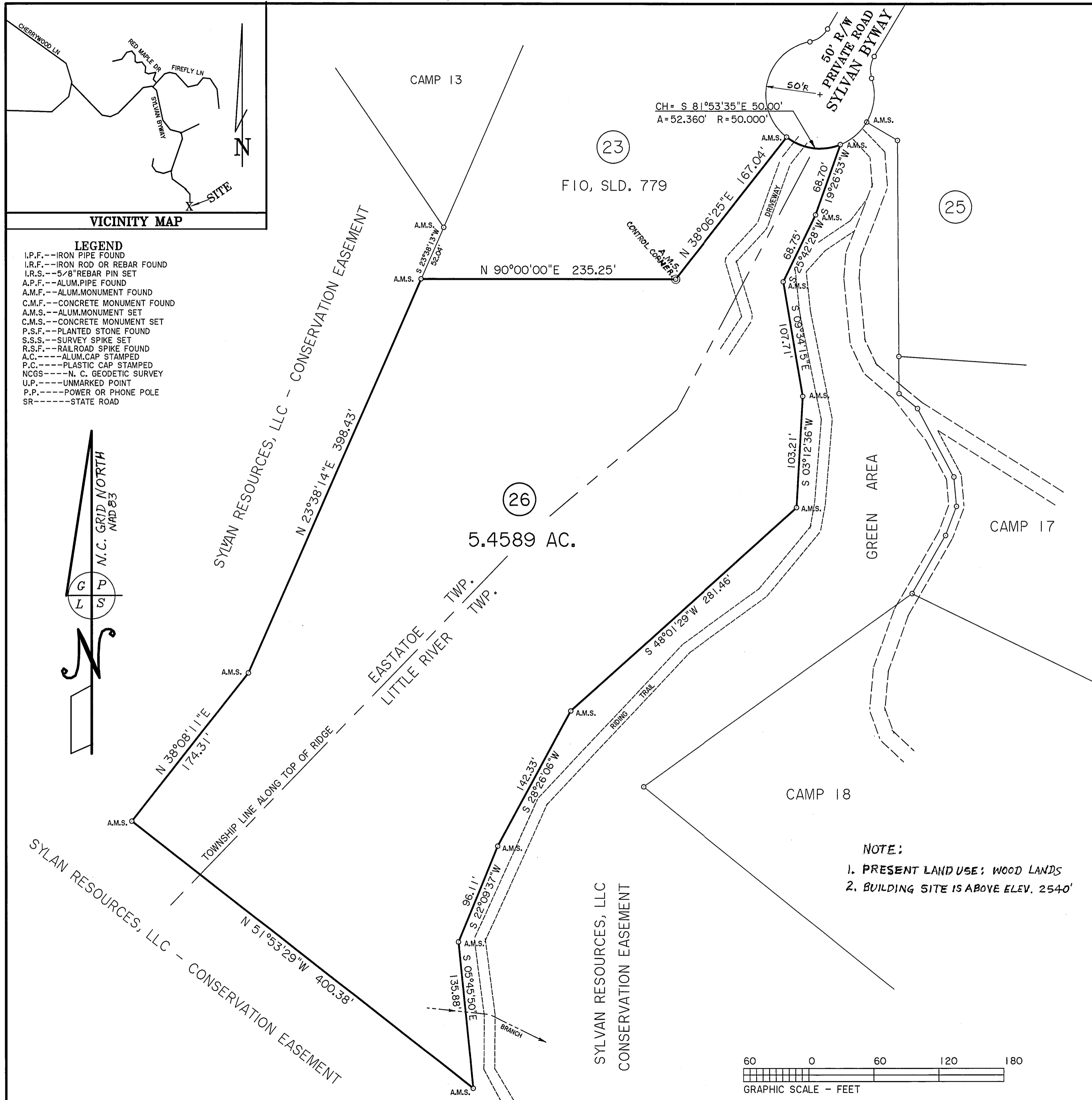
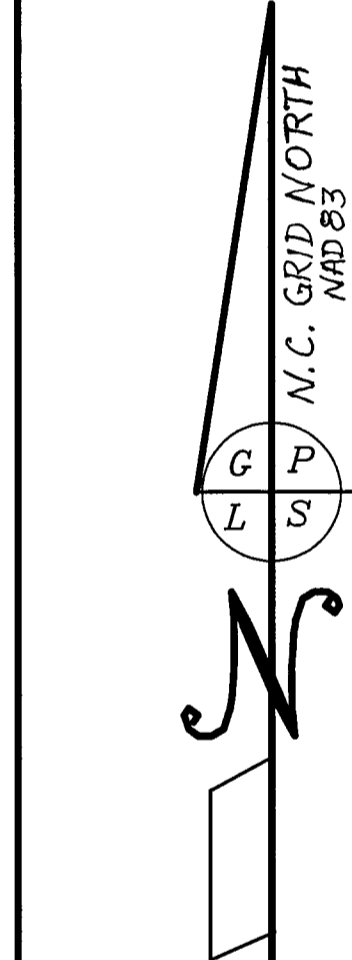


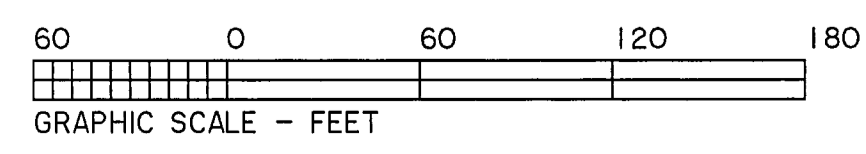
10,780




- LEGEND**
- I.P.F.--IRON PIPE FOUND
 - I.R.F.--IRON ROD OR REBAR FOUND
 - I.R.S.--5/8" REBAR PIN SET
 - A.P.F.--ALUM. PIPE FOUND
 - A.M.F.--ALUM. MONUMENT FOUND
 - C.M.F.--CONCRETE MONUMENT FOUND
 - A.M.S.--ALUM. MONUMENT SET
 - C.M.S.--CONCRETE MONUMENT SET
 - P.S.F.--PLANTED STONE FOUND
 - S.S.S.--SURVEY SPIKE SET
 - R.S.F.--RAILROAD SPIKE FOUND
 - A.C.--ALUM. CAP STAMPED
 - P.C.--PLASTIC CAP STAMPED
 - NCGS--N. C. GEODETIC SURVEY
 - U.P.--UNMARKED POINT
 - P.P.--POWER OR PHONE POLE
 - SR-----STATE ROAD



NOTE:
 1. PRESENT LAND USE: WOOD LANDS
 2. BUILDING SITE IS ABOVE ELEV. 2540'



ROBERT E. PARKER, PROFESSIONAL LAND SURVEYOR,
 CERTIFY THAT THIS PLAT WAS DRAWN UNDER MY SUPERVISION FROM AN ACTUAL SURVEY MADE UNDER MY SUPERVISION; THAT THE BOUNDARIES NOT SURVEYED ARE CLEARLY INDICATED AS DRAWN FROM INFORMATION FOUND IN _____
 THAT THE RATIO OF PRECISION AS CALCULATED IS 1: 10,600
 THAT THIS PLAT WAS PREPARED IN ACCORDANCE WITH G.S. 47-30 AS AMENDED. WITNESS MY ORIGINAL SIGNATURE, REGISTRATION NUMBER AND SEAL THIS 17th DAY OF JUNE A.D., 20 04.
 Robert E. Parker
 SURVEYOR
 LICENSE NO. L-1479



STATE OF NORTH CAROLINA - COUNTY OF TRANSYLVANIA
 I, Irish Hamilton, REVIEW OFFICER OF TRANSYLVANIA COUNTY, CERTIFY THAT THE MAP OR PLAT TO WHICH THIS CERTIFICATION IS AFFIXED MEETS ALL STATUTORY REQUIREMENTS FOR RECORDING.
 Irish Hamilton
 REVIEW OFFICER
 DATE 6/18/04

TRANSYLVANIA COUNTY SUBDIVISION ORDINANCE.
 Approved as a Special Subdivision, the access is considered a private driveway.
 DATE 6/18/04
 Signature Irish Hamilton

COUNTY OF TRANSYLVANIA
 STATE OF NORTH CAROLINA
 PRESENTED FOR REGISTRATION AND RECORDED IN PLAT FILE 10 SLIDE 780
 THIS 18 DAY OF June, 2004 AT 3:00 O'CLOCK P.M.
 Cindy M. Overbey
 REGISTER OF DEEDS
 By: D'Russell McCarty, Deputy
 STATUTORY CLASSIFICATION: G.S. 47-30(f)(1)(a)

PLAT OF SURVEY FOR LOT 26
SYLVAN HABITAT
 A SPECIAL SUBDIVISION
 OWNER & DEVELOPER:
 SYLVAN RESOURCES, LLC
 P.O. BOX 190, DACULA, GA 30019
EASTATOE & LITTLE RIVER TOWNSHIP
TRANSYLVANIA COUNTY, N. C.

BEING A PORTION OF THAT TRACT OF LAND DESCRIBED IN A DEED TO SYLVAN RESOURCES, LLC AS RECORDED IN D.B. 458, PG. 661 AND ALSO SHOWN ON A PLAT RECORDED IN PLAT FILE 8, SLIDE 1103 AT THE OFFICE OF THE REGISTER OF DEEDS FOR TRANSYLVANIA COUNTY, N. C.

GENE PARKER
LAND SURVEYS
 43 TARKILN MTN. DRIVE
 HORSE SHOE, N.C. --28742--(828) 891-8373
 DATE : JUNE 14, 2004
 SCALE : 1" = 60'
 DRAWING NO. : 031L26-B1
 TAX PIN # : 9504-58-9970