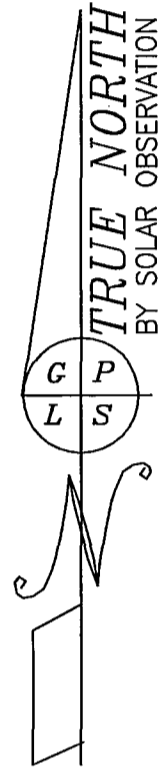
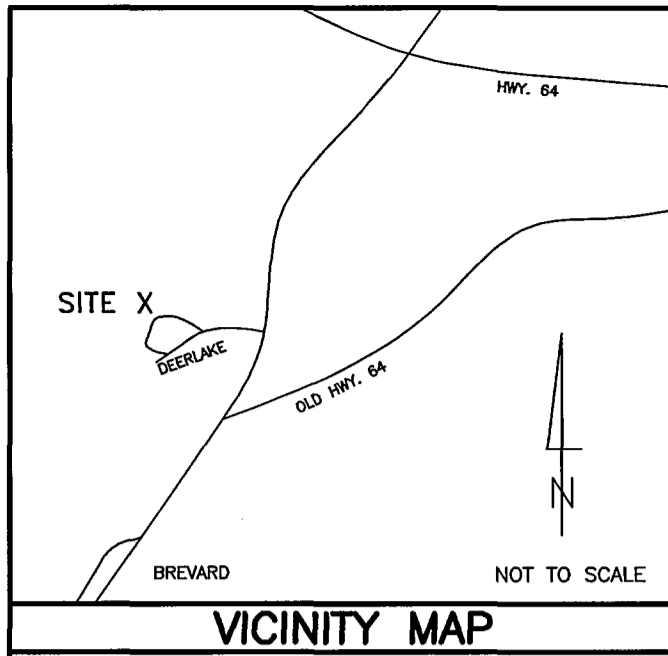



Plat File 14, Slide 466



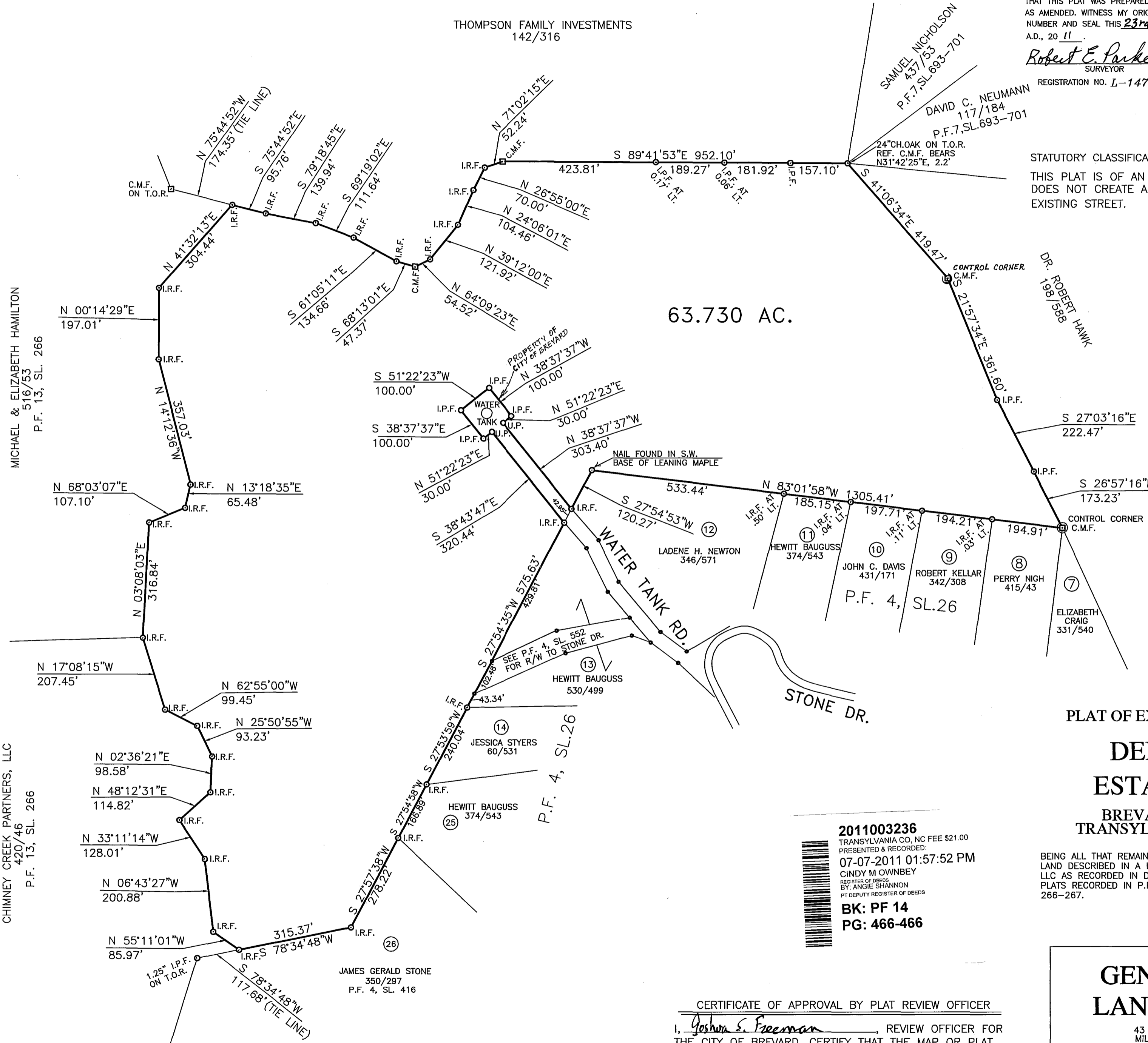
I, ROBERT E. PARKER, PROFESSIONAL LAND SURVEYOR,

CERTIFY THAT THIS PLAT WAS DRAWN UNDER MY SUPERVISION FROM AN ACTUAL SURVEY MADE UNDER MY SUPERVISION; THAT THE BOUNDARIES NOT SURVEYED ARE CLEARLY INDICATED AS DRAWN FROM INFORMATION FOUND IN P.F.4,SL.551 & P.F.13,SL.266-267 THAT THE RATIO OF PRECISION AS CALCULATED IS 1: 10,000 THAT THIS PLAT WAS PREPARED IN ACCORDANCE WITH G.S. 47-30 AS AMENDED. WITNESS MY ORIGINAL SIGNATURE, REGISTRATION NUMBER AND SEAL THIS 23rd DAY OF June A.D., 20 11.

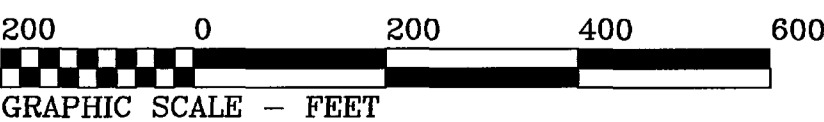
Robert E. Parker SURVEYOR REGISTRATION NO. L-1479



STATUTORY CLASSIFICATION: G.S. 47-30(f)(11)(c)(1) THIS PLAT IS OF AN EXISTING PARCEL OF LAND AND DOES NOT CREATE A NEW STREET OR CHANGE AN EXISTING STREET.



- LEGEND: I.R.S.--5/8"REBAR IRON PIN SET I.P.F.--IRON PIPE FOUND I.R.F.--IRON ROD FOUND A.M.S.--ALUMINUM MONUMENT SET A.M.F.--ALUMINUM MONUMENT FOUND C.M.F.--CONCRETE MONUMENT FOUND P.S.F.--PLANTED STONE FOUND P.O.B.--POINT OF BEGINNING E.O.P.--EDGE OF PAVEMENT U.P.--UNMARKED POINT P.I.--POINT OF INTERSECTION P.P.--POWER OR PHONE POLE D.B.--DEED BOOK R/W--RIGHT OF WAY A.C.--ALUMINUM CAP STAMPED: R.E. PARKER, R.L.S., L1479 CTR.--CENTER FNC.--FENCE COR.--CORNER BR.--BRANCH RD.--ROAD P.C.--PLASTIC CAP STAMPED GENE PARKER, P.L.S., 1479 -P--OVERHEAD POWER AND/OR PHONE LINES R.S.F.--RAILROAD SPIKE FOUND



NOTE: THIS PLAT WAS DRAWN FROM RECORDED PLATS.

PLAT OF EXISTING PARCEL FOR DEER LAKE ESTATES, LLC BREVARD TOWNSHIP TRANSYLVANIA COUNTY, N.C.

2011003236 TRANSYLVANIA CO, NC FEE \$21.00 PRESENTED & RECORDED: 07-07-2011 01:57:52 PM CINDY M OWNBEY REGISTER OF DEEDS BY: ANGE SHANNON PT DEPUTY REGISTER OF DEEDS BK: PF 14 PG: 466-466

BEING ALL THAT REMAINS OF PARCEL II OF THAT TRACT OF LAND DESCRIBED IN A DEED TO CHIMNEY CREEK PARTNERS, LLC AS RECORDED IN D.B. 420, PG. 46 AND ALSO SHOWN ON PLATS RECORDED IN P.F. 4, SL. 551 AND P.F. 13, SL. 266-267.

CERTIFICATE OF APPROVAL BY PLAT REVIEW OFFICER

I, Joshua S. Freeman, REVIEW OFFICER FOR THE CITY OF BREVARD, CERTIFY THAT THE MAP OR PLAT TO WHICH THIS CERTIFICATION IS AFFIXED MEETS ALL STATUTORY REQUIREMENTS FOR RECORDING.

Joshua S. Freeman REVIEW OFFICER 07/07/2011 DATE

GENE PARKER LAND SURVEYS

43 TARKILN MOUNTAIN DR. MILLS RIVER, N.C. 28759 828-891-8373

SCALE: 1"= 200' DATE: JUNE 23, 2011

PIN#: 8586-49-6469

DRAWING NO.: 92100C