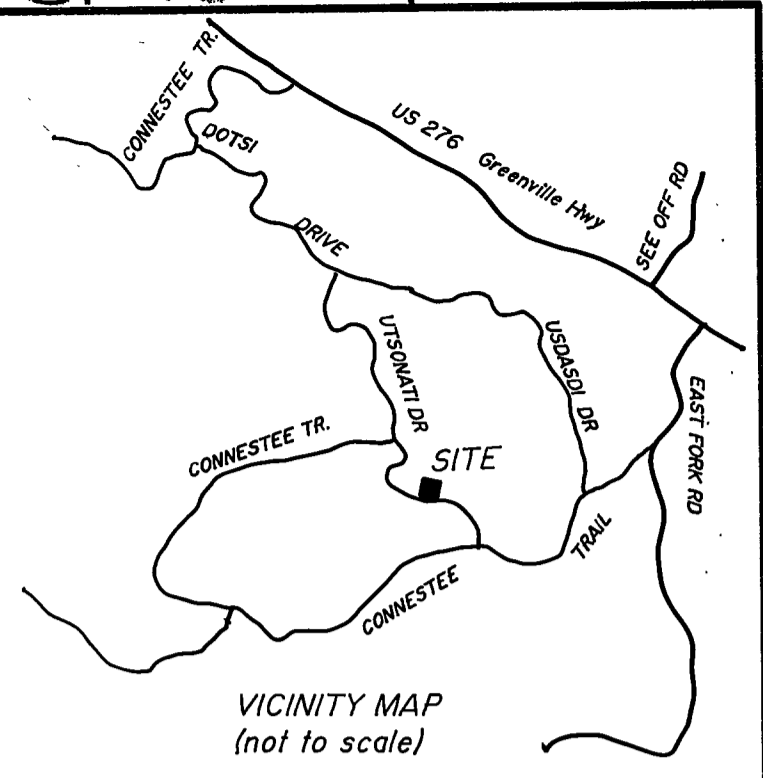
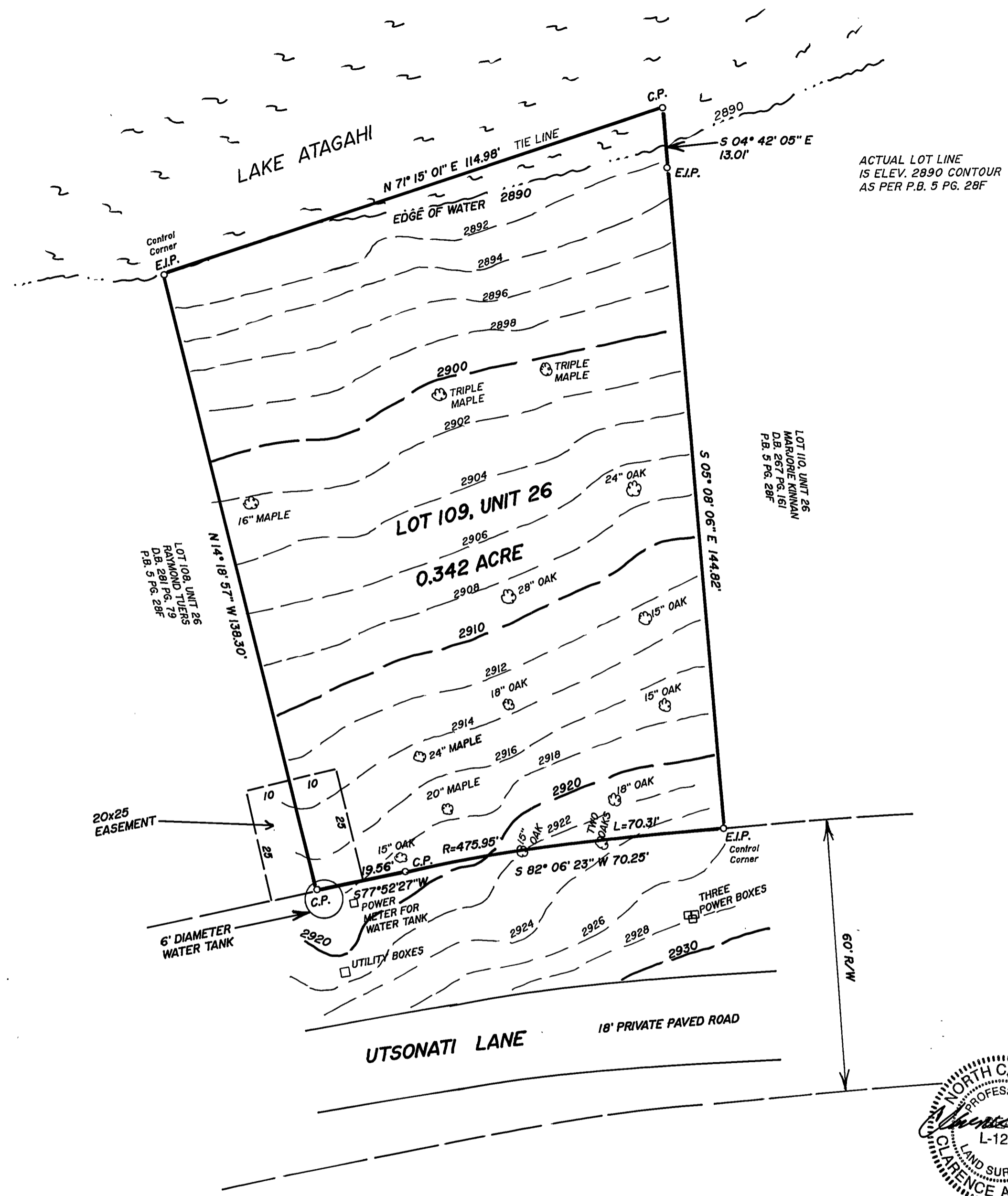
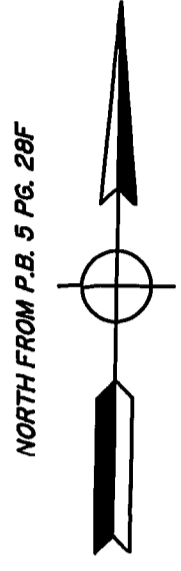


11,890



2006008105
TRANSLYVANIA CO, NC FEE \$21.00
PRESENTED & RECORDED:
09-29-2006 10:14:04 AM
CINDY M OWNBEE
REGISTER OF DEEDS
BY: D REE MCCALL
DEPUTY REGISTER OF DEEDS
PF 11
PG:890-890

LEGEND & NOTES:
E.I.P.=EXISTING IRON PIN OR PIPE FOUND
C.P.=CALCULATED UNMARKED POINT
R/W=RIGHT-OF-WAY
D.B.=DEED OR DOCUMENT BOOK PG.=PAGE
P.B.=PLAT BOOK PG.=PAGE
THIS SURVEY IS OF AN EXISTING PARCEL OF LAND.
THERE IS NO HORIZONTAL CONTROL WITHIN 2,000'

The foregoing certificates of Clarence A. Jenkins, a professional Land Surveyor, and _____ a Review Officer, are certified to be correct. This plat was presented for registration and recored in this office in Plat File ___ at Slide ___, this the _____ day of _____, A.D. 2006 at _____ o'clock ____ m.

State of North Carolina
County of _____
I, _____, Review Officer of _____ County, certify that the map or plat to which this certification is affixed meets all statutory requirements for recording.

This survey is of an existing parcel of land and does not create a new street or change an existing street.
I, Clarence A. Jenkins P.L.S., certify that this plat was drawn under my supervision from an actual survey made under my supervision (deed description recorded in _____ Plat Book 5 _____ Page 28F); that the ratio of precision as calculated is 1 : 7500; that this plat was prepared in accordance with G.S. 47-30 as amended. Witness my original signature Registration number and seal this 21st day of SEPTEMBER, A.D. 2006

Clarence A. Jenkins, P.L.S.
Registration Number L-1291

SURVEY FOR:
F. DAVID TRICKEY
AND
CAROLINE TRICKEY
LOT 109, UNIT 26 OF CONNESTEE FALLS
DUNNS ROCK TOWNSHIP, TRANSLYVANIA COUNTY, N.C.
DEED REFERENCE: D.B. 328 PG. 143
PLAT REFERENCE: PLAT BOOK 5 PAGE 28F
TAX PIN: 8582-89-5346-000

SCALE: 1" = 20' 2" CONTOURS DATE: SEPT. 21, 2006

Surveyed By
Clarence A. Jenkins, P.L.S.
3 Four Seasons Plaza, N. Broad Street
Brevard N.C. 28712
Tele. # 884-5880

I, Clarence A. Jenkins P.L.S. certify that this property is not located in the 100 year flood zone as per Flood Insurance Rate Maps.

Register of Deeds

Review Officer _____ Date _____