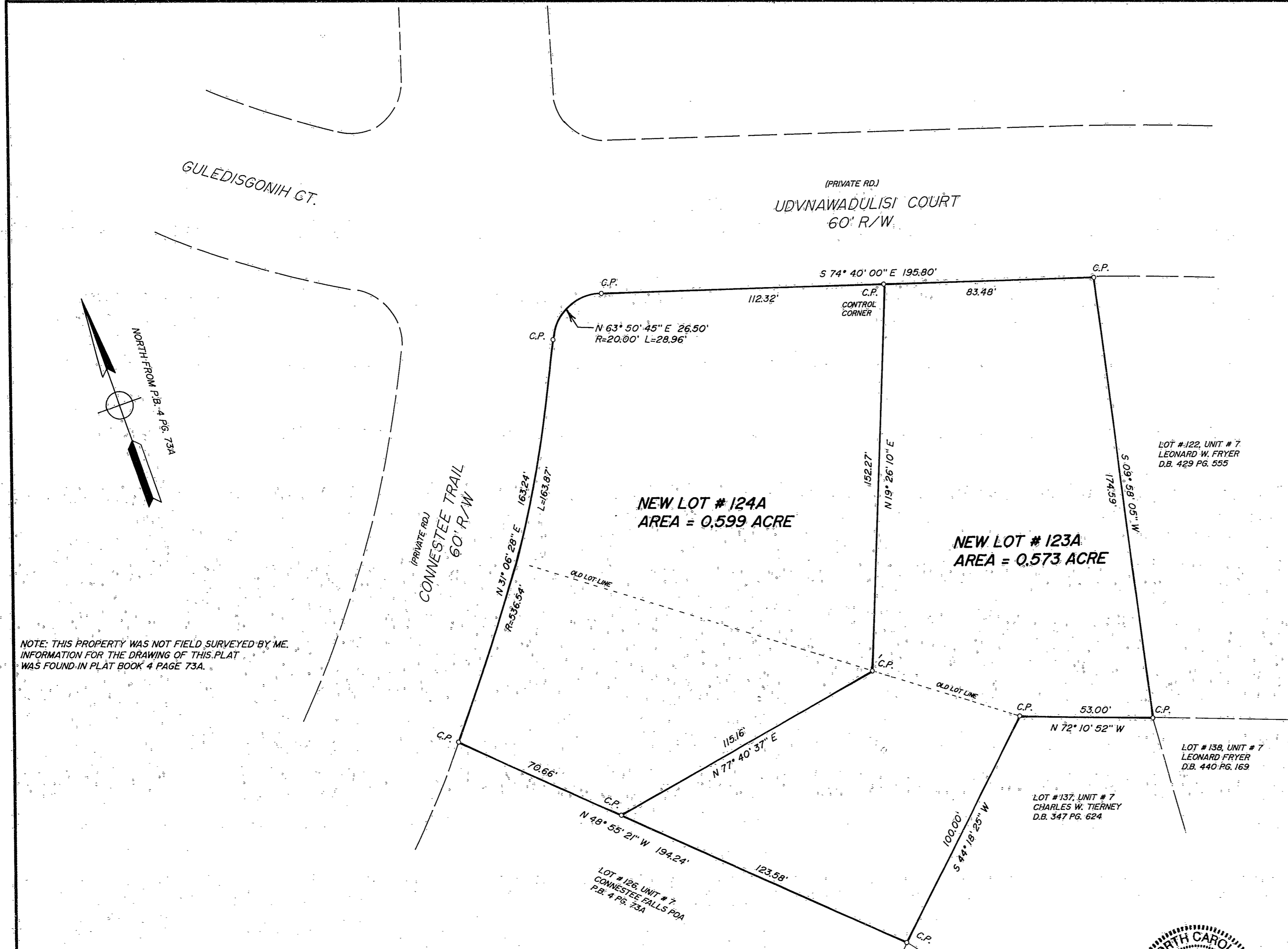
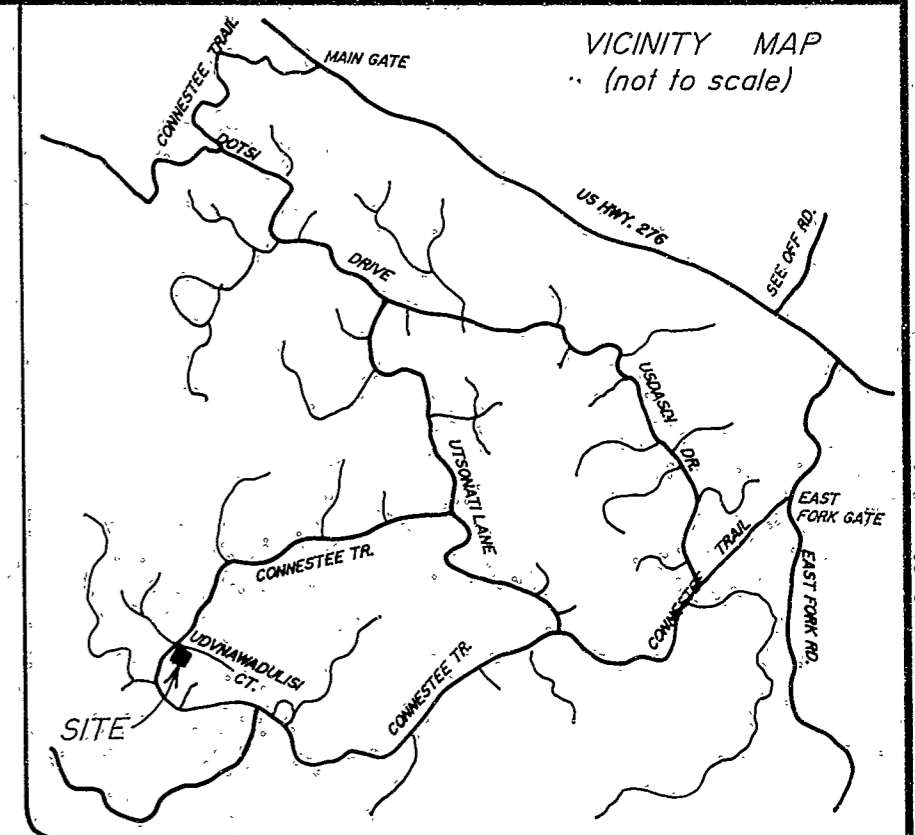



File 9, Slide 764

File 9 Slide 764



NOTE: THIS PROPERTY WAS NOT FIELD SURVEYED BY ME. INFORMATION FOR THE DRAWING OF THIS PLAT WAS FOUND IN PLAT BOOK 4 PAGE 73A.

**LEGEND & NOTES:**  
 C.P.=CALCULATED POINT AS PER P.B. 4 PG. 73A  
 R/W=RIGHT-OF-WAY  
 D.B.=DEED OR DOCUMENT BOOK PG.=PAGE  
 P.B.=PLAT BOOK PG.=PAGE  
 TOTAL # OF ORIGINAL LOTS = 3  
 TOTAL # OF NEW LOTS = 2  
 TOTAL AREA OF ALL LOTS = 1172 ACRES  
 THERE IS NO HORIZONTAL CONTROL WITHIN 2,000'



PLAT FOR:  
 LOT # 124A, UNIT # 7  
**MARVIN A. WEATHERS & EVELYN N. WEATHERS**  
 AND  
 LOT # 123A, UNIT # 7  
**ROBERT E. SCHORNSTHEIMER & NANCY R. SCHORNSTHEIMER**

REVISION TO LOTS 123, 124 & 125, UNIT 7 OF CONNESTEE FALLS DUNNS ROCK TOWNSHIP, TRANSYLVANIA COUNTY, N.C.  
 DEED REF.: D.B.57 PG.534, D.B.337 PG.288 & D.B.90 PG.197  
 PLAT REFERENCE: PLAT BOOK 4 PAGE 73A  
 TAX PIN: MAP 8582 BLOCK 48 PARCELS 8239, 8461 & 9365

Reviewed by the Transylvania County Planning Department. Exception 1.1 met.

Rish Hamilton 6/24/02  
 signed date

N.C.G.S. 47-30 (1) (ii) d.

I, Clarence A. Jenkins, P.L.S., certify that this plat was drawn under my supervision; that the boundary was not surveyed by me as clearly indicated as being drawn from information found in Plat Book 4 Page 73A; that this plat was prepared in accordance with N.C.G.S. 47-30 (1) (ii) d. as amended. Witness my original signature, License Number and Seal this 21st day of June, A.D., 2002

Clarence A. Jenkins, P.L.S.  
 License Number L-1291

The foregoing certificates of Clarence A. Jenkins, a professional Land Surveyor, and \_\_\_\_\_ a Review Officer, are certified to be correct. This plat was presented for registration and recorded in this office in Plat File 9 at Slide 764, this the 23 day of July, 2002, A.D. at 1:50 o'clock P.M.

State of North Carolina  
 County of TRANSYLVANIA  
 I, Rish Hamilton, Review Officer of TRANSYLVANIA County, certify that the map or plat to which this certification is affixed meets all statutory requirements for recording.  
Rish Hamilton 6/24/02  
 Review Officer Date

Register of Deeds Deborah S. Deputy

I, Clarence A. Jenkins P.L.S. certify that this property is not located in the 100 year flood zone as per Flood Insurance Rate Maps.

0 30 60  
 SCALE: 1" = 30' DATE: JUNE 21, 2002

Surveyed By  
**Clarence A. Jenkins, P.L.S.**  
 307 Water Oak Suites, East Main St.  
 Brevard N.C. 28712  
 Tele. # 884-5880