



I, ROCCO A. VENEZIA CERTIFY THAT UNDER MY DIRECTION AND SUPERVISION THIS MAP WAS PREPARED FROM AN ACTUAL FIELD LAND SURVEY. THAT THE ERROR OF CLOSURE AS CALCULATED DOES NOT EXCEED 1:10,000. THAT THIS MAP WAS PREPARED IN ACCORDANCE WITH G.S. 47-30 AS AMENDED. WITNESS MY HAND AND SEAL THIS 16 DAY OF OCTOBER 1984.



*Rocco A. Venezia*  
NO. CAR. R.L.S. L-2791

I, EMILY PUCKETT, A NOTARY PUBLIC IN AND FOR THE COUNTY OF HENDERSON, STATE OF NORTH CAROLINA, DO HEREBY CERTIFY THAT ROCCO A. VENEZIA APPEARED BEFORE ME THIS DAY AND ACKNOWLEDGED THE DUE EXECUTION OF THE FORGOING INSTRUMENT. THIS THE 16 DAY OF OCTOBER 1984.



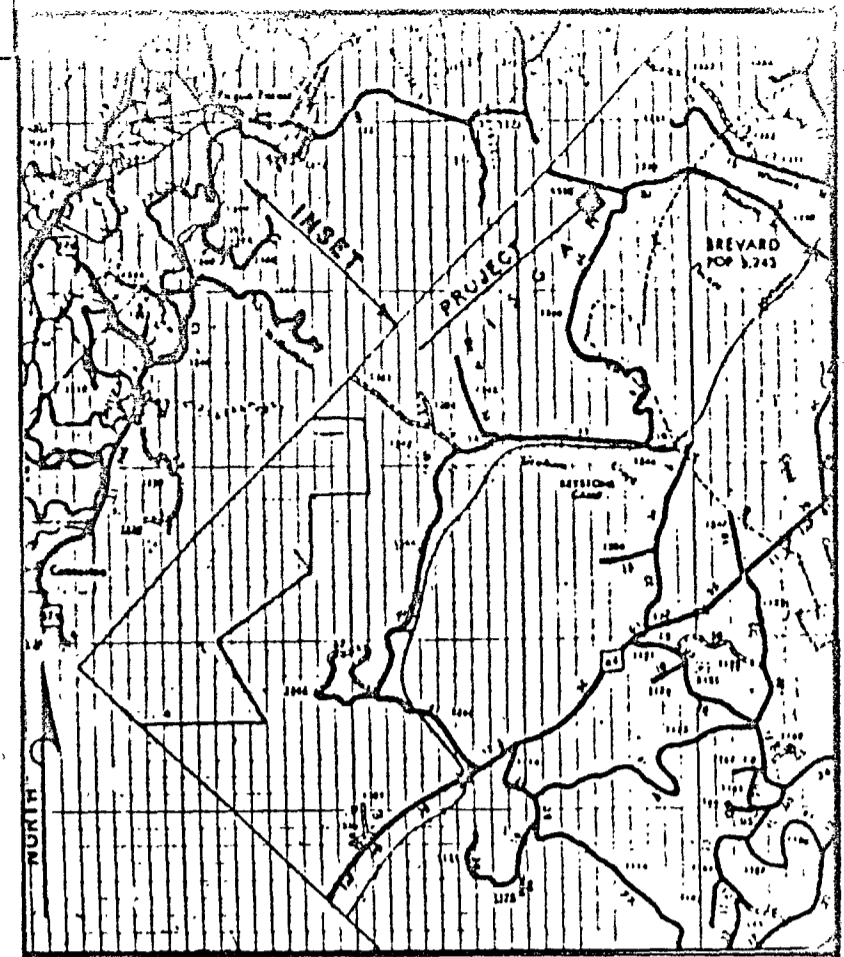
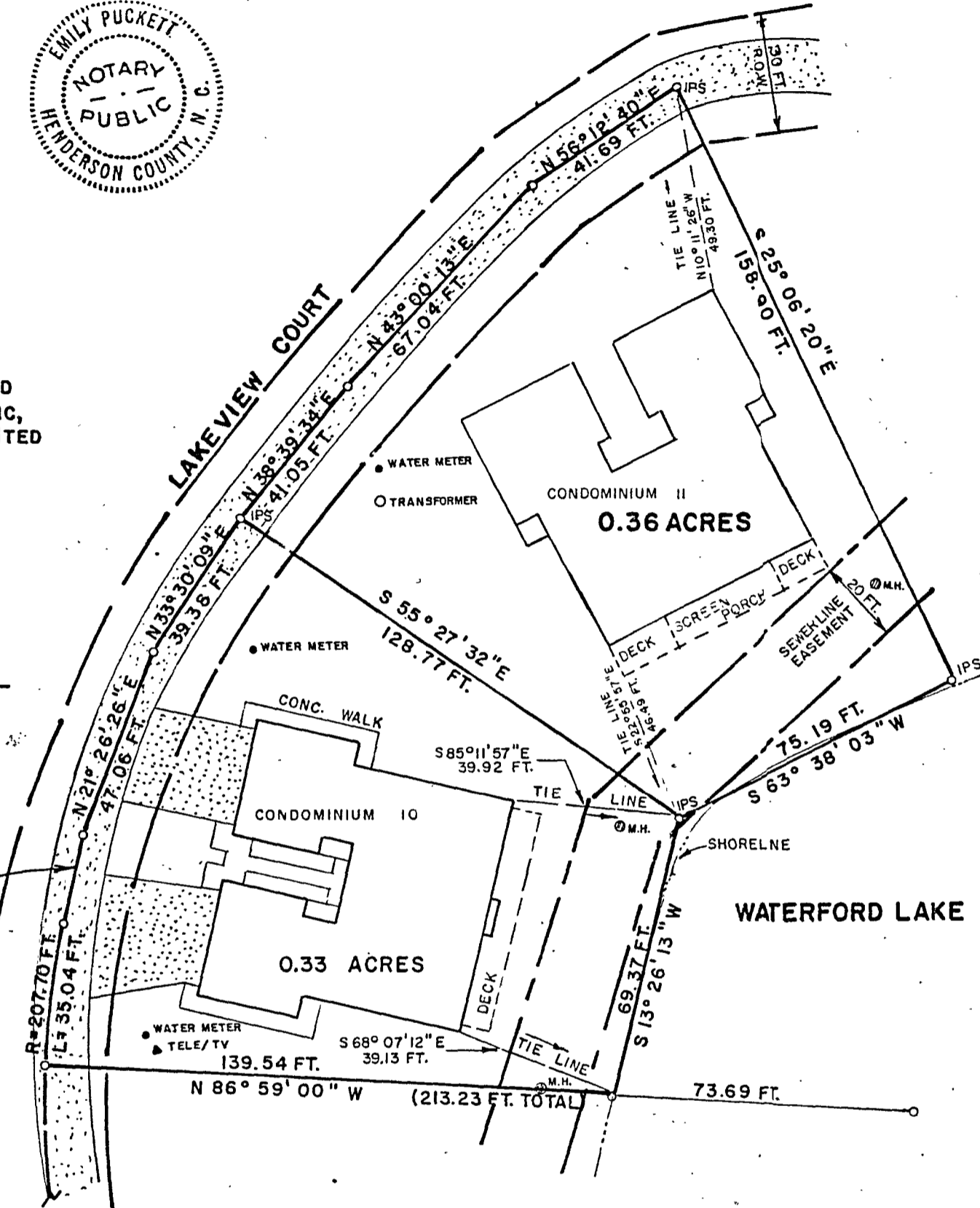
*Emily Puckett*  
NOTARY PUBLIC

MY COMMISSION EXPIRES JUNE 15, 1988.

STATE OF NORTH CAROLINA  
COUNTY OF TRANSYLVANIA

THE CERTIFICATES OF ROCCO A. VENEZIA, N.C. REGISTERED LAND SURVEYOR, AND OF EMILY PUCKETT, NOTARY PUBLIC, ARE CERTIFIED TO BE CORRECT. THIS PLAT WAS PRESENTED FOR REGISTRATION AND RECORDED IN THIS OFFICE IN FILE CABINET NO. 2 AT SLIDE NO. 349 ON THE 18 DAY OF DECEMBER, 1984, AT 11:30 O'CLOCK A.M.

*Frank H. Israel*  
REGISTER OF DEEDS  
TRANSYLVANIA COUNTY, N.C.



VICINITY MAP

File 2 Slide 349

PHASE NO. I

# WATERFORD PLACE

## PHASE NO. II

CONDOMINIUM 10 & CONDOMINIUM II

OWNER - DEVELOPER WATERFORD PLACE PARTNERSHIP  
1830 ASHEVILLE HIGHWAY  
HENDERSONVILLE NC

DEED REFERENCE - DEED BOOK 254, PAGE 210


EXHIBIT A  
RECORD DRAWING

REVISED 10/16/84 REVISED 12/10/84

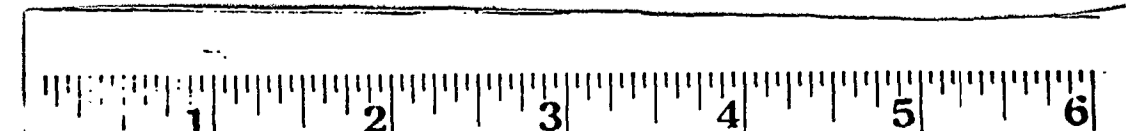
BREVARD TOWNSHIP TRANSYLVANIA COUNTY, N.C.

LAUGHTER, VENEZIA AND ASSOCIATES, P.A.  
131 FOURTH AVENUE EAST  
HENDERSONVILLE, NORTH CAROLINA 28739  
(704) 692-9089

PREPARED BY RAV CHECKED BY JHL DATE JULY 1984 SHEET NO. 1  
DRAWN BY LCL SCALE 1" = 30'



JOB NO. 84-40



Business Records Corporation