Preliminary
For Review Purposes Only

Not for sales or conveyance of property
Plat was originally signed by
Mark A. Corn PLS November 11, 2007

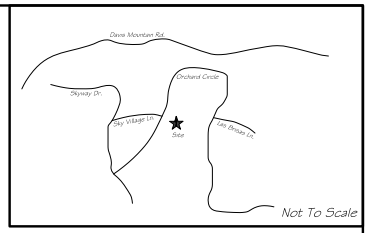

Vicinity Map

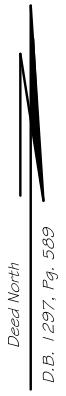

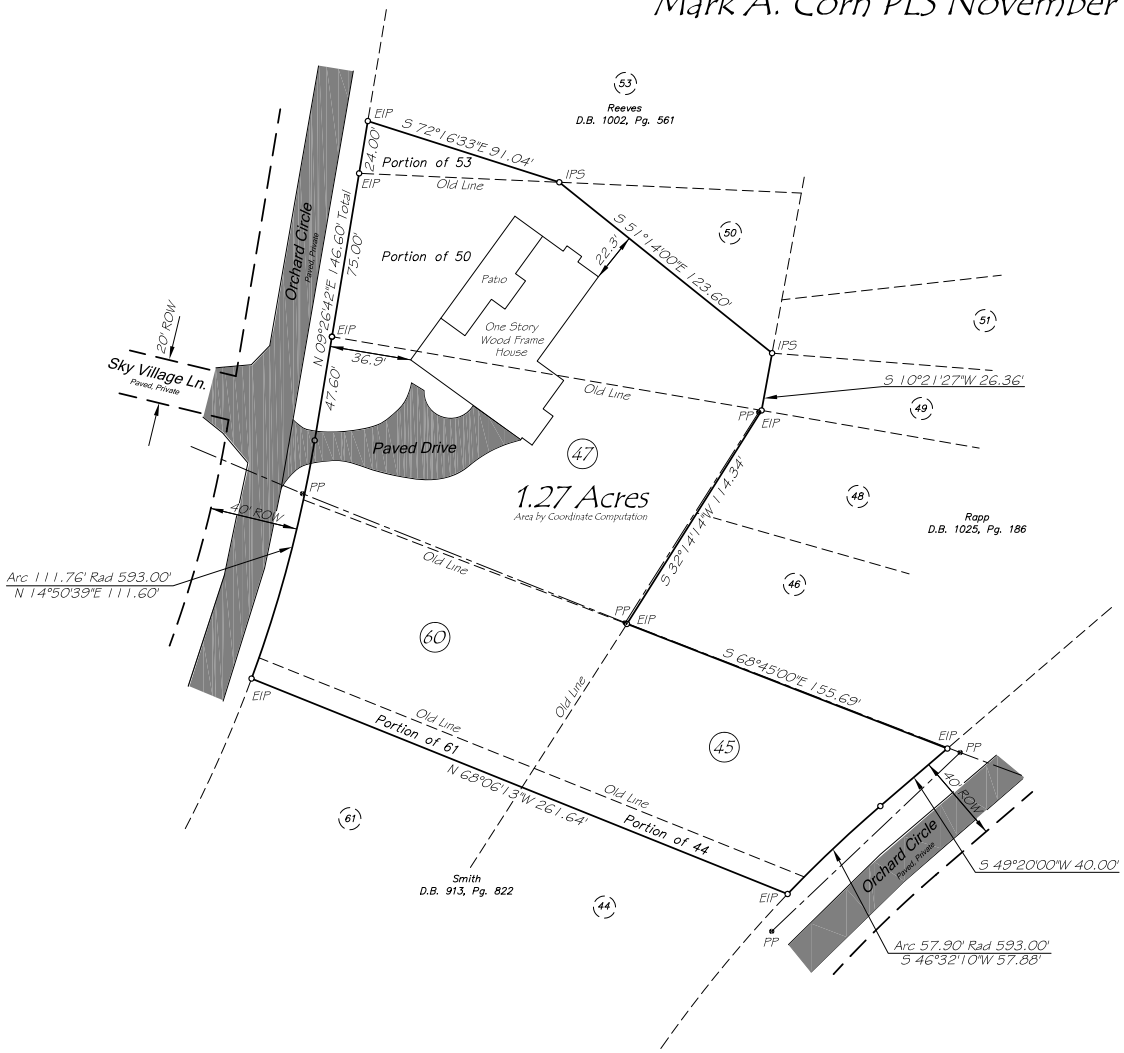

Being part of Lots #44, 50, 53, 61 and
Being all of Lots #45, 47, 60
Located in Block 9, Echo Lake Section of
of Laurel Park

Map of Survey for
Marian Cline

Robert J. & Cynthia M. Greer
-owners-
D.B. 1297, Pg. 589
Plat Slide 77-A

40 0 40 80 120
GRAPHIC SCALE – FEET

Legend:
EIP = Existing Iron Pipe
PP = Power Pole
ROW = Right Of Way
IPS = Iron Pipe Set

Pin: 9558-39-1079

Laurel Park Township	Henderson County, NC

ASSOCIATED LAND SURVEYORS
& PLANNERS PC.
P.O. BOX 578 * HORSE SHOE, NC 28742
(828) 890-3507

SCALE: 1 Inch = 40 Feet	DATE: November 11, 2007
JOB NO.: S – 07 – 321	DRAWN BY: JPG C&G 7.0