




GoMaps



October 21, 2022

Streets and Highways

-  FREEWAY
-  INTERSTATE
-  BOULEVARD

-  THOROUGHFARE
-  COLLECTOR
-  Local Roads
-  Parcels

THIS IS NOT A SURVEY.

All information or data provided, whether subscribed, purchased or otherwise distributed, whether in hard copy or digital media, shall be at the user's own risk. Henderson County makes no warranties or guarantees, including the warranties of merchantability or of fitness for a particular purpose. Map data is not appropriate for, and is not to be used as, a geodetic, legal, or engineering base system. The data is not intended as a substitute for surveyed locations such as can be determined by a registered Public Land Surveyor, and does not meet the minimum accuracy standards of a Land Information System/Geographic Information System Survey in North Carolina (21 NCAC 56.1608).

