


2007005649


 TRANSYLVANIA CO, NC FEE \$50.00
 PRESENTED & RECORDED:
 07-18-2007 03:30:20 PM
 CINDY M OWNBEY
 REGISTER OF DEEDS
 BY: TERESA D MORTON
 DEPUTY REGISTER OF DEEDS
BK: DOC 418
PG: 282-294

Prepared by: William R. White
WHITE & DALTON

**DECLARATION OF
RESTRICTIVE AND PROTECTIVE COVENANTS
FOR TIMBER RIDGE**

KNOW ALL MEN BY THESE PRESENTS, that WHITE SQUIRREL, LLC, (hereinafter referred to as "Developer" or "Declarant"), is the owner and developer of that certain property (hereinafter referred to as "the Development") which is situated, lying and being in Dunns Rock Township, Transylvania County, North Carolina, and more particularly described as TIMBER RIDGE, to be developed and recorded by plat in the Records of Plats for Transylvania County. All the subdivision shall be restricted under these restrictive and protective covenants.

Developer intends to sell and convey the lots and parcels situated within the Development and before doing so, desires to impose upon them mutual and beneficial restrictions, covenants, equitable servitudes and charges under a general plan or scheme of improvements for the benefit of all of the lots and parcels in the Development and the owners and future owners thereof.

NOW, THEREFORE, Developer declares that all the lots hereinabove described are held and shall be held, conveyed, and hypothecated or encumbered, leased, rented, used, occupied and improved, subject to the provisions of this Declaration, all of which are declared and agreed to be in furtherance of a plan for the development, improvement and sale of said lots and parcels and are established and agreed upon for the purpose of enhancing and protecting the value, desirability and attractiveness thereof. The provisions of this Declaration are intended to create mutual equitable servitudes upon each of said lots and parcels in favor of each and all other parcels; to create reciprocal rights between the respective owners of all such lots and parcels; to create privity of contract and estate between the owners of such lots, their heirs, successors and assigns; and shall, as to the owner of each such lot or parcel, his heirs, successors or assigns, operate as covenants running with the land for the benefit of each and all other such lots and parcels in the Development and their respective owners, present and future.

**ARTICLE I
LAND USE AND STRUCTURE TYPE**

All of the Lots in the Development shown on the recorded plat hereinabove referred to are hereby designated single-family residential as to their permissible uses. No trade or business of any kind may be conducted on any lot, nor may any trade materials or inventories be stored upon any lot. Lease or rental of a dwelling for residential purposes shall not be considered to be a violation of this covenant.

No building shall be erected, altered placed or permitted to remain on any lot other than one (1) detached, single-family dwelling, not to exceed two and one-half (2 ½) stories in height, together with a porch, terrace, and either an attached garage or carport for not more than three cars or a detached garage for not more than two cars.

Each dwelling constructed, erected or situated on a lot shall have a fully enclosed floor area (exclusive of any roofed or unroofed porch, terrace, garage, carport or other areas not enclosed by the main structure) which shall contain not less than 2,000 square feet of fully enclosed area at ground level, and in the case of two (2) or two and one-half (2 ½) story buildings, shall contain not less than 1,400 square feet of fully enclosed floor area on the main floor at ground level. However, the Architectural Control Committee hereinafter provided for in this Declaration may grant variances from these square footage requirements when in its judgment the topography of a lot and location of setback lines make it impractical or impossible to construct on such lot a building which conforms to the minimum square footage requirements set out herein.

ARTICLE II ARCHITECTURAL CONTROL

A. Architectural Control Committee.

In order to ensure that all houses and other structures are of appropriate size and harmonious design, properly located in relationship to neighboring structures and adapted to the terrain of each lot, Developer retains full architectural control to achieve these objectives and shall be also known as the Architectural Control Committee until such time it deems necessary to relinquish that position and appoint others to serve as the committee.

The Architectural Control Committee shall prepare and shall promulgate design guidelines and application procedures and shall be responsible for preparing and amending the standards and procedures. It shall make both available to owners and builders who seek to engage in construction upon any portion of the Development or in making any modifications, additions or alterations to any existing improvement located in the Development who shall conduct their operations strictly in accordance therewith.

B. Procedure.

The Architectural Control Committee's approval as required by these covenants shall be in writing. Such approval shall not be unreasonably withheld and shall be given or denied by the Committee in writing within thirty (30) days after any such plan and other required information has been properly submitted to the Committee. Denial or approval of the plans, location, specifications and other matter requiring the approval of the committee may be based by it upon any reasonable grounds, including purely aesthetic considerations. In the event that the Architectural Control Committee fails to approve or disapprove within thirty (30) days after proper plans and specifications and other required information have been properly submitted to it, or in any event, if no suit to enjoin any construction for which the Architectural Control Committee's approval is required under this Article has been commenced prior to the completion thereof, approval will not be required and the provision of these covenants specifying the manner in which proposed improvements must be approved shall be deemed to have been fully complied with provided that proper plans and specifications and other required information were properly submitted to the Architectural Control Committee at least thirty (30) days prior to the commencement of such construction.

C. Activities either Prohibited or Requiring the Architectural Control Committee's Approval.

No single family dwelling, porch, terrace, private garage, carport, driveway, dog house, outbuilding, fence, wall or structure of any kind shall be constructed, erected, situated or altered on any lot until the construction plans and specifications and a plan showing its location on the lot have been approved by the Architectural Control Committee as to quality of workmanship and materials, appearance, harmony of external design and external color with existing structures

and the natural environment and as to location with respect to topography, its effect on the view from structures already constructed in the Development and finish grade elevation. In no event shall any fence be constructed in front of a house nor shall any chain link fence be constructed on a portion of a lot other than that portion located to the rear of the house which is located on such lot, or any building containing exposed cement or cinder block be erected on any lot, or any vinyl or aluminum siding be placed on any building, or the roof pitch on the main roof on any authorized structure be less than six feet in twelve feet. However, subject to the approval of the Architectural Control Committee, stucco will be acceptable on foundations. Natural drainage shall not be changed without the approval of the Architectural Control Committee. The Architectural Control Committee shall not be responsible for any drainage problems affecting any lot.

No permission or approval shall be required to repaint in accordance with an originally approved color scheme or to rebuild in accordance with originally approved plans and specifications. Nothing contained herein shall be construed to limit the right of an owner to remodel the interior of his or her residence or to paint the interior of his or her residence any color desired.

D. Variances.

The Architectural Control Committee may authorize variances from compliance with any of the provisions of the design guidelines when circumstance such as topography, natural obstructions, hardship, aesthetic or environmental considerations require, but only in accordance with its duly adopted rules and regulations. Such variances may only be granted, however, when unique circumstances dictate and no variance shall be effective unless in writing, be contrary to the restrictions set forth in the body of this Declaration except to such extent as may be specifically authorized in specified circumstances by the provisions of this Declaration, or estop the Architectural Control Committee from denying a variance in other circumstances. For purposes of this section, the inability to obtain approval of any governmental agency, the issuance of any permit or the term so financing shall not be considered a hardship warranting a variance.

E. Indemnification.

Neither the Architectural Control Committee, nor Declarant or any of its employees, agents or consultants shall be responsible in any way for any defects in any plans or specifications submitted, revised or approved in accordance with provisions of this Declaration, nor any structural or other defect in any work done according to such plans or specifications.

**ARTICLE III
TEMPORARY STRUCTURES**

No motor vehicles or structures of a temporary character, including, but not limited to, any trailer, tractor trailer, single-wide or double-wide mobile home/manufactured home/modular home, basement, tent, shack, garage, carport, shed or other outbuilding shall be used on any lot at any time as a residence, either temporarily or permanently.

With the exception of those vehicles owned by or being utilized by Developer and any corporation or business owned and operated by Developer or employed by Developer, which shall have such right at any time when Developer or such corporation or business is engaged in the construction or repair of any building or any improvement on any portion of the property which is subject to this Declaration, and the further exception of those trucks, construction vehicles and any commercial vehicles being utilized by any lot owner in connection with the construction or repair of any improvement on such owner's lot (which has been properly approved pursuant to the appropriate articles of this Declaration) which may be parked in spaces designated by Developer or the Architectural Control Committee, during such times and for such periods of time that may be designated by Developer or the Architectural Control Committee, there shall be no outside storage or parking upon any lot or upon any road in the Development which is owned and maintained by Developer or upon any common area of any commercial vehicle, truck (other than pickup trucks owned by such lot owner), trailer, tractor trailer, single-

wide or double-wide mobile home/manufactured home, or bus, nor shall any tent, shack or any other type of structure, whether temporary or permanent, not specifically authorized by these covenants or any amendment thereto, be placed or erected on any lot.

ARTICLE IV BUILDING LOCATION

Subject to the limitation set out in Article II of this Declaration that the location of buildings and other proposed improvements on each lot must be approved by the Architectural Control Committee, each lot is subject to the further restriction that no building shall be located on any lot nearer to the lot lines or nearer to the street lines than the minimum building setback lines shown on any plat which Developer may prepare and record of lots in the immediate vicinity thereof and must meet the setback requirements. In the event that no minimum building setback line is shown on a plat, all buildings shall meet the requirements which are at least: (a) 25 feet from the front lot line; (b) 10 feet from the side lot lines, and; (c) 25 feet from the rear lot lines. Lot front is to be determined by the Developer.

ARTICLE V NUISANCES

It shall be the responsibility of each lot owner to prevent the development of any unclean, unhealthy, unsightly, or unkempt condition on his or her lot. No lot shall be used, in whole or in part, for the storage of any property or thing that will cause such lot to appear to be in an unclean or untidy condition or that will be obnoxious to the eye; nor shall any plant, substance, animal, thing, device or material be kept upon any lot that will be noxious, noisy, dangerous, unsightly, or unpleasant or which will emit foul or obnoxious odors or will cause any noise or other condition that will or might disturb the peace, quiet, safety, comfort, or serenity of the occupants of the Development. No noxious or offensive activity shall be carried on upon any lot nor shall anything be done thereon tending to cause embarrassment, discomfort, annoyance, or nuisance to any person using any property adjacent to the lot. Construction of improvements on any lot, once commenced, shall be completed within twelve (12) months. Improvements not so completed or upon which construction has ceased for ninety (90) consecutive days or which have been partially or totally destroyed and not rebuilt within ninety (90) days, shall be deemed nuisances. The Committee may remove any such nuisances or repair or complete the same at the expense of the owner, the cost of which may be levied as an assessment against the owner's lot.

Noxious or offensive activity shall include but shall not be limited to (1) a public nuisance or nuisance per se, (2) any behavior which is inconsistent with both a reasonable pleasurable use of the properties of the owners of lots and parcels in the Development, their tenants and guests, and their reasonable expectation of vacationing, year-round living, studying, working and recreating, free of excessively noisy behavior grossly disrespecting the right of others, (3) flashing or excessively bright lights, (4) racing vehicles (regardless of the number of wheels), (5) the operation of unlicensed motor vehicles in the Development (including specifically trail motor bikes with two, three or more wheels), (6) the operation of motor vehicles by unlicensed persons on any roads in the Development or any motorcycle, moped or motor bike riding in the Development other than as a means of transportation to and from the home of a resident lot owner to the state road, (7) offensive displays of public sexuality, (8) public drunkenness, (9) significantly loud electronic music distractions or vibrations which extend beyond property lines, (10) the discharge of fireworks, (11) the assembly and disassembly of motor vehicles and other mechanical devices which might tend to create disorderly, unsightly or unkempt conditions, (12) parking or storing any junked, inoperable or unlicensed automobiles, trucks or heavy equipment on any lot or road in the Development, or (13) other similar unreasonable behavior or activity curtailing or likely to curtail the reasonable pleasure and use of the lots in the Development.

**ARTICLE VI
MAINTENANCE OF LOTS**

All lots whether occupied or unoccupied, and any improvements placed thereon, shall at all times be maintained in such manner as to prevent them from becoming unsightly, unsanitary or a hazard to health. If not so maintained, the Developer shall have the right, through its agents, employees and contractors to do so, the cost of which shall be levied as an assessment against the owner of the lot. Neither the Developer, nor any of its agents, employees or contractors shall be liable for any damage which may result from any such maintenance work.

**ARTICLE VII
PETS**

No swine, cattle, poultry, horses, ponies or other animals other than a reasonable number of dogs and cats may be kept on any lot in the Development at any time, provided that any such dogs and cats are not bred or maintained for commercial purposes and that whenever such dogs and cats are not inside of the single-family dwelling, garage or authorized dog house on the lot on which they are kept they are either restrained by a leash which is held by the individual accompanying them or are kept within a fence. While being kept within a fence, no authorized pets shall be chained or restrained by a leash during any time when the lot owner or some other person is not present with them. All fences and other structures in which animals are kept or confined must be designed, constructed, erected, installed, cleaned and maintained in a manner which has been approved by the Architectural Control Committee.

Any pet shall be muzzled which consistently barks, howls or makes other disturbing noises which might be reasonably expected to disturb any other lot owner or his tenants or guests. The breach of any of these restrictions, obligations and duties shall be a noxious and offensive activity constituting a private nuisance.

**ARTICLE VIII
SEWERAGE DISPOSAL**

No sewerage system shall be permitted on any lot except such system as is located, constructed, and equipped in accordance with the minimum requirements of the State Board of Health. Approval of such system shall be obtained from the health authority having jurisdiction.

**ARTICLE IX
LIMITED ACCESS**

There shall be no access to any lot on the perimeter of the Development except from designated streets or roads within the Development as shown on the recorded plats of the Development without the express written consent of Developer which must be recorded in the Office of the Register of Deeds for Transylvania County, North Carolina.

**ARTICLE X
RESUBDIVISION OF LOTS**

Except as hereinafter stated, no lot or parcel shall be further divided, however, lot owners or Developer may only divide a lot or parcel by dividing it in such a manner that it is either completely absorbed by one or more of the adjoining lots or parcels thus creating one or more adjoining lots or parcels which are larger than when originally platted and shown on recorded subdivision plats, or it is partially absorbed by one or more of the adjoining lots or parcels.

**ARTICLE XI
WELLS AND SUBSURFACE MINING**

No well for the production of, or from which there may be produced, oil, gas or minerals shall be dug or operated upon any lot not owned by Developer, with the exception of a water well, nor shall any machinery, appliance or structure ever be placed, operated or maintained thereon in connection therewith, nor shall there be any subsurface mining or drilling activity thereon; provided further that the prohibition against drilling activity shall not include any drilling or excavation activity associated with the installation of utilities and communication facilities and any activity associated with soil testing, construction of building foundations or master drainage control.

Any grading or other land use which creates erosion runoff into streams or other lots is prohibited. Any grading performed in violation of any county, state or federal ordinance, statute or regulation shall be deemed to be noxious or offensive activity as defined in Article V of these covenants.

**ARTICLE XII
FIREARMS AND OTHER
PROJECTILE PROPULSION DEVICES**

The discharge of firearms in the Development, including rifles, bows and arrows, crossbows, guns and pistols of any kind, caliber, or type and any other devices which propel bullets and other projectiles through the air utilizing any method of propulsion except pursuant to Article XIII of these covenants or by security personnel in the course of their duties is prohibited. Notwithstanding anything hereinabove set forth to the contrary, it is specifically understood that the term "firearms" does not include BB guns or pellet guns and that the use of such guns by property owners on their lots is not prohibited under the provisions of these covenants.

**ARTICLE XIII
WILLFUL DESTRUCTION OF WILDLIFE**

No hunting shall be allowed in the Development except under controlled conditions approved by the Association and appropriate governmental wildlife authorities for the purpose of protecting property owners, the public and other animals against health hazards, disease and other anomalies resulting from species over-population, significant wildlife predation and outbreaks of contagious wildlife diseases. Since the Development is not intended to be maintained as a wildlife sanctuary, any depletion of wildlife stock which may result from the process of planned development shall not be deemed to be a violation of this article.

**ARTICLE XIV
CLOTHESLINES, GARBAGE CANS, TANKS, WOODPILES, ETC.**

All clotheslines, garbage cans, above-ground tanks, woodpiles, and other similar items shall be located or screened so as to be concealed from view of the other lots, streets and areas in the Development outside of the lot on which such items are located. Each lot owner shall provide closed sanitary receptacles for garbage and all rubbish, trash, and garbage shall be regularly removed from each lot and shall not be allowed to accumulate thereon. Furthermore, no bedding or clothing of any type, nor any towels, clothes or other items of wearing or cleaning apparel, or any mops, brushes, brooms or other types of cleaning apparatus shall be hung or placed outside of any structure located on any lot in the Development in such a manner as to be visible from any street, or other lot or area located in the Development.

**ARTICLE XV
TREE REMOVAL, SITE CLEANING,
UNDER BRUSHING AND BURNING**

No trees, brush or shrubs, including, but not limited to, mountain laurel, wild azaleas and rhododendron, shall be trimmed on or removed from any lot prior to proper approval of such trimming or removal by the Architectural Control Committee or such other committee which may be delegated the right to make such approval by the Association. Such approval shall not be unreasonably withheld and shall be given or denied by the committee having the authority to give or deny such approval in writing within thirty (30) days after written plans showing such proposed trimming or removal have been submitted to such committee. Denial or approval of such trimming or removing may be based by such committee upon any reasonable ground, including purely aesthetic considerations. In the event such committee or its designated representative fails to approve or disapprove any matter involving the trimming or removal of trees, brush or shrubs from any lot which is properly submitted for its approval hereunder within thirty (30) days after proper plans and any other requested information have been submitted, approval shall not be required and the provisions of these covenants specifying the manner in which any such proposed trimming or removal must be approved shall be deemed to have been fully complied with. No open burning of any kind shall be done before the lot owner has obtained written permission of such committee.

**ARTICLE XVI
SIGNS**

No signs, including political signs, shall be placed on any lot except one "For Rent" or "For Sale" sign of not more than four square feet, one property address sign of not more than two square feet and, during the construction of an authorized structure on a lot, one sign of not more than four square feet identifying the builder or contractor. Notwithstanding anything hereinabove set forth to the contrary, the Association shall have the right to erect reasonable and appropriate signs on the common area, and each lot owner shall have the right to erect a mailbox on his or her lot with the property address inscribed thereon provided that the type of mailbox, the manner that the property address has been inscribed thereon and the support post for such mailbox has been approved by the Architectural Control Committee which shall have the right to specify uniform standards for mailboxes and support posts which shall be applicable to all lots.

**ARTICLE XVII
OUTDOOR LIGHTING**

All outdoor lighting, including the location, intensity and duration of such lighting, must be approved by the Architectural Control Committee which shall have the right at any time to prohibit the use of any outdoor light which unreasonably interferes with the privacy of any other lot owner and such other lot owner's use and enjoyment of his lot at any time.

**ARTICLE XVIII
AERIALS AND ANTENNAS**

With the exception of one satellite dish not greater than two feet in diameter which is not visible from any road in the subdivision which may be erected behind the residence or garage on a lot, no radio, television or other aerial, antenna, satellite dish, tower or other transmitting or receiving structure or support thereof shall be erected, installed, placed or maintained on any lot unless so erected, installed, placed or maintained entirely within the enclosed portion of the individual residence or garage.

**ARTICLE XIX
UTILITY LINES**

No overhead utility lines, including lines for cable television, shall be permitted on any lot without written approval of the Association.

**ARTICLE XX
ENERGY CONSERVATION EQUIPMENT**

No solar energy collector panels or attendant hardware or other energy conservation equipment shall be constructed or installed on any lot unless it is an integral and harmonious part of the architectural design of a structure, as determined in the sole discretion of the Developer.

**ARTICLE XXI
AIR CONDITIONING UNITS**

Except as may be permitted by the Architectural Control Committee, no window air conditioning units may be installed in any house or other structure which is located on any lot.

**ARTICLE XXII
ARTIFICIAL VEGETATION, EXTERIOR SCULPTURES
AND SIMILAR ITEMS**

No artificial vegetation shall be permitted on any lot. Exterior sculptures, fountains, flags and similar items must be approved in writing by the Architectural Control Committee before being placed on any lot.

**ARTICLE XXIII
POOLS**

No pool shall be erected, constructed or installed on any lot without the express written permission of the Architectural Control Committee which shall have the absolute right in its sole discretion to deny such permission on any reasonable grounds.

**ARTICLE XIV
EASEMENTS**

The following easements over each lot or parcel and the right to ingress and egress to the extent reasonably necessary to exercise such easement, are reserved to Developer, Developer's successors, assigns or licensees:

A. **UTILITIES.** Developer reserves the right to locate a space along the road rights of way within the subdivision to be used for the installation, maintenance and operation of utilities, including radio and television transmission cables, and the accessory right to located guy wires, braces or anchors or to cut, trim or remove trees and plantings wherever necessary upon such lots in connection with such installation, maintenance and operation.

B. **ROADS.** An easement on, over and under all roads in the Development for the purpose of installing, maintaining and operating utilities thereon or thereunder; for the purpose of drainage control and for the purpose of maintenance of said roads.

C. **OTHER EASEMENTS.** Any other easements shown on recorded plats of portions of the Development.

D. USE OF AND MAINTENANCE BY OWNERS. The areas of any lots affected by the easements reserved herein shall be maintained continuously by the owners of such lots, but no structures, plantings or other material shall be placed or permitted to remain or other activities undertaken thereon which may damage or interfere with the use of said easements for the purposes herein set forth. Improvements within such areas shall be maintained by the owners of said improvements except those for which public authority or public authority or utility company is responsible.

E. COMMON AREAS. Common Areas and walking trail easements are an exception to the lots conveyed by the Developer and maintenance and upkeep shall be by the Property Owners Association. These Common Areas and walking trails easements shall be shown on the plats as the phases are developed and all property owners in the entire subdivision shall be allowed to use the Common Areas and walking trails of all the different phases for their use and enjoyment.

**ARTICLE XXV
POPLAR CREST
PROPERTY OWNERS ASSOCIATION**

Section 1. Membership

Every person (or entity) who/which is a record owner of a fee or undivided fee interest in any lot that is subject to this Declaration shall be deemed to have a membership in Poplar Crest Property Owners Association. Membership shall be appurtenant to and may not be separated from such ownership. The foregoing is not intended to include persons who hold interests merely as security for the performance of an obligation, and the giving of a security interest shall not terminate the owner's membership. No owner, whether one or more persons, shall have more than one membership per lot owned. In the event that a owner of a lot is more than one person or entity, votes and rights of use and enjoyment shall be as provided for in the bylaws and rules and regulations of the Association.

Section 2. Voting

The Association shall have two classes of membership, Class A and Class B, as follows:

(a) Class A members shall be all owners with the exception of the Class B members, if any. Class A members shall be entitled on all issues to one vote for each lot in which they hold the interest required for membership by Section 1 hereof; however, there shall be only one vote per lot regardless of the number of persons or other entities owning an interest in a particular lot.

(b) The Class B member shall be the Declarant. The Class B member shall originally be entitled to two votes for each lot in which it holds the interest required for membership by Section 1 hereof on all issues on which the Class B member is entitled to vote; this number shall be decreased by one vote for each Class member existing at any one time. The Class B membership shall terminate and become converted to Class A membership when, at its discretion, the Declarant so determines. At this time the Declarant shall appoint a new Board of Directors of the Property Owners Association. From and after the happening of this event, the Class B member shall be deemed to be a Class A member entitled to one vote for each lot in which it holds the interest required for a membership under Section 1 hereof. At such time the Declarant shall call a meeting, as provided in the bylaws of the Association for special meetings, advising the membership of the termination of Class B. status.

Section 3. Assessments

Each lot in the Development is served by roads which connect the Development with the public road. The owner of each lot, with the exception of the Developer, shall, by the acceptance of a deed or other conveyance for such lot, be deemed obligated to pay to the Association an annual assessment or charge for the purposes stated within this article to be fixed, established and collected on a lot by lot basis as hereinafter provided. Said annual assessment shall be \$250.00 and shall be due on June 1st of each year, beginning on June 1, 2007, and shall be given

by notice in writing to all lot owners. Upon demand, the Association shall furnish to any owner or mortgage a certificate showing the assessments or charges or installments thereof due as of any given date. Each lot made subject to these restrictions is hereby made subject to a continuing lien to secure the payment of each assessment or charge when due.

The funds collected from said assessments may be used for any or all of the following purposes: maintaining the entrance and gate and landscaping the entrance, maintaining, operating, improving and replacing roads within the Development; protection of property from erosion; maintaining lots as provided in Article V herein; maintaining and upkeep of the common areas and walking trails; enforcement of these restrictions; paying taxes or other indebtedness of the Association, including insurance premiums, governmental charges of all kinds and descriptions; legal and accounting fees; and, in addition, doing any other things necessary or desirable in the opinion of the Association to maintain the Development in neat and good order and to provide for the health, welfare and safety of owners and residents of the Development.

In addition to the foregoing, Declarant, until such time as the Association has been organized and incorporated, and thereafter, the Association, shall have the power to, and be obligated to, levy special assessments, at such times, for such amounts and for such purposes as may be specified in any amendment or supplemental declaration to this Declaration or in any deeds from Declarant to purchasers of lots in the Development.

Section 4. Enforcement Procedures

Upon the failure of the owner of any lot to pay any assessment or charge when due, the Association shall have the right to collect the amount thereof by an action at law against the owner as for a debt, and may bring and maintain such other suits and proceedings at law or equity as may be available. Such rights and powers shall continue in the Association and the lien of such charge shall be deemed to run with the land; and the successive owners of each lot, by the acceptance of deeds therefore, shall be deemed personally to assume and agree to pay all unpaid assessments or charges or additional assessments which have been levied against the property and all assessments or charges or additional assessments which shall become a lien thereon during their ownership. Any assessment or charge levied against a lot remaining unpaid for a period of thirty (30) days or longer shall constitute a lien on the lot when a claim of lien (sometimes herein referred to as a "Notice of Assessment and Lien") setting forth the name and address of the Association, the name of the record owner of the lot at the time the lien is filed, a description of the lot and the amount of the lien claimed is filed, a description of the lot and the amount of the lien claimed is filed of record in the office of the Clerk of Superior Court for Transylvania County. Upon the filing of any such lien pursuant to the authority granted under this Declaration, the Association may foreclose the claim of lien in like manner as a mortgage on real estate under power of sale under Article 2A of Chapter 45 of the North Carolina General Statutes. All liens levied pursuant to the provision of these Covenants shall include the amount of any unpaid assessments, plus any other charges thereon, including a late charge of Twenty-Five Dollars (\$25.00) to cover administrative expenses, interest at one and one-half percent (1½%) per month from the due date, and costs of collection, including attorneys' fees. Each Notice of Assessment and Lien shall be signed by the Association or such other person or legal entity to whom the Association may assign the authority to file Notices of Assessments and Liens pursuant to a document filed in the office of the Register of Deeds for Transylvania County. Such lien shall be prior to all other liens recorded subsequent to the filing of such Notice of Assessment and Lien. Each owner, by acceptance of a deed or as a party to any other type of conveyance, vests in the Association, or such other person or legal entity to whom the Association may assign the authority to file Notices of Assessments and Liens, the right and power to bring all actions against said owner personally for the collection of such charges set out in said Notice of Assessment and Lien as a debt or to foreclose the aforesaid lien in the same manner as other liens for the improvement for real property. The lien provided for in this Article shall be in favor of the Association and it shall have the power to bid on the lot in any foreclosure proceeding or to acquire, hold, lease, mortgage or convey the lot. No diminution or abatement of assessment or set-off shall be claimed or allowed by reason of any alleged damage, inconvenience or discomfort arising from the completion of the Association of repairs or improvements or removal of nuisances pursuant to the provisions of Article V of these Covenants. All payments shall be applied first to costs and attorney fees, then to late charges,

then to interest, then to delinquent assessments. Upon payment of all assessments and other charges, costs and fees provided for in a particular Notice of Assessment and Lien, or other satisfaction thereof, the party filing said lien shall cause to be recorded a further notice stating satisfaction and the release of the lien thereof.

Section 5. Period of Declarant Control

As provided for in the bylaws of the Association, the directors shall be selected by the Declarant acting in its sole discretion and shall serve at the pleasure of the Declarant so long as the Class B membership exists, as set forth in this Declaration, unless the Declarant shall earlier surrender this right to select directors. The directors selected by the Declarant need not be owners or residents of the Development. After the period of Declarant appointment, all directors must be members of the Association.

**ARTICLE XXVI
STREAMS**

No lot owner shall pollute any stream or lake in the Development nor shall any lot owner cause or allow any stream in the Development which may flow across his lot to be diverted in part or in whole from its natural direction and course of flow. No solid or liquid waster of any kind shall be drained, dumped or disposed of in any way into open ditches or water courses.

**ARTICLE XXVII
PARKING OF VEHICLES**

Except as may be permitted on a limited basis for certain vehicles under the provision of Article III of those covenants, no trailer, tractor trailer, bus, truck, automobile, pick-up truck, motorcycle, tractor, recreational vehicle, camper trailer, boat trailer or any other transportation device may be parked on any road or street in the Development.

**ARTICLE XXVIII
AMENDMENT**

This Declaration may be amended at any time and from time to time either by the recordation in the office of the Register of Deeds for Transylvania County, North Carolina, of a written amendment to these restrictions signed by the owners of at least sixty-seven percent (67%) of the lots in the Development, and also by Developer so long as Developer shall own any lots which are subject to this Declaration. The signatures appearing on such documents shall be properly notarized and any such amendment shall become effective upon the date of its recordation in the office of the Register of Deeds for Transylvania County, North Carolina, unless a latter effective date is specified therein.

Notwithstanding anything hereinabove set forth to the contrary, no amendment may remove, revoke or modify any right or privilege of Developer without the written consent of Developer or the assignee of such right or privilege.

**ARTICLE XXIX
TERM**

All of the restrictions, conditions, covenants, charges, easements and agreement contained in this Declaration shall run with the land be binding on all parties and all persons claiming under them in perpetuity. However, if any of the covenants, conditions, restrictions or other provision of this Declaration shall be unlawful, void, or voidable for violation of the rule against perpetuities, then such provision(s) shall continue only until twenty-one (21) years after the death of the last survivor of the now-living descendants of Elizabeth II, Queen of England.

**ARTICLE XXX
GRANTEE'S ACCEPTANCE**

Each grantee or purchaser of any lot or parcel shall, by acceptance of a deed conveying title thereto, or the execution of a contract for the purchase thereof, whether from Developer or a subsequent owner of such lot or parcel, accept such deed or contract upon and subject to each and all of the provisions of this Declaration and all amendments thereto, and the jurisdiction, rights, powers, privileges and immunities of Developer and the Association herein provided for. By such acceptance such grantee or purchaser shall for himself, his heirs, devisees, personal representatives, grantees, successors and assigns, lessees and/or lessors, covenant, consent and agree to and with Developer and the grantee or purchaser of each other lot or parcel to keep, observe, comply with and perform the covenants, conditions and restrictions contained in this Declaration, and all amendments and supplemental declarations thereto.

**ARTICLE XXXI
ENFORCEMENT**

Developer and each person to whose benefit these restrictions inure, including Poplar Crest Property Owners Association, Inc., and other lot owners in the Development, may proceed at law or in equity against any person or other legal entity violating or attempting to violate any provisions of these restrictions, either to restrain violation, to recover damages, or both.

**ARTICLE XXXII
SEVERABILITY**

Invalidation of any one of these covenants by judgment or court order shall in no wise affect any of the other provisions, which may remain in full force and effect.

**ARTICLE XXXIII
DEVELOPER'S RIGHTS**

Developer's rights under this Declaration may be assigned at any time, in whole or in part, to any other person, persons or legal entity including, but not limited to, the Association.

IN WITNESS WHEREOF, the Developer has executed this Declaration, this 14 day of JULY, 2007.

WHITE SQUIRREL, LLC

By: Jack Linn
Member-Manager


STATE OF FLORIDA
COUNTY OF BROWARD

I, EVA KINCAID, a Notary Public of the County and State
aforesaid hereby certify that JACK ARIAS,
personally appeared before me this day and acknowledged that he is Member-Manager
of WHITE SQUIRREL, LLC, a Limited Liability
Company, and that by authority duly given and as the act of the Limited Liability Company, the
foregoing instrument was signed in its name by its Member-Manager, and attested by them as its
Member-Managers. WITNESS my hand and official seal this 14 day of
JULY, 2007.


My Commission Expires:

Eva Kincaid

Notary Public



2008007034


 TRANSYLVANIA CO, NC FEE \$20.00
 PRESENTED & RECORDED:
 12-17-2008 10:50:01 AM
 CINDY M OWNBEY
 REGISTER OF DEEDS
 BY: BETH C LANDRETH
 ASSISTANT
 BK: DOC 480
 PG: 637-639

Prepared by: William R. White
WHITE & DALTON

**FIRST AMENDMENT TO
DECLARATION OF
RESTRICTIVE AND PROTECTIVE COVENANTS
FOR TIMBER RIDGE**

THIS AMENDMENT is made and entered into this 10 day of December, 2008, by WHITE SQUIRREL, LLC, a Limited Liability Company (hereinafter referred to as "Declarant")

WITNESSETH:

THAT WHEREAS, White Squirrel, LLC, is or was the owner of a certain parcel of land described on Plat File 12, Slide 240 in the Transylvania County Registry; and heretofore executed a certain Declaration of Restrictive and Protective Covenants for Timber Ridge recorded in Document Book 418 at Pages 282-294 in the Transylvania County Registry (hereinafter referred to as "Declaration"); and

WHEREAS, pursuant to the terms and provisions of Article XXVIII and Article IX within the Declaration, Declarant reserved the right to amend the provisions of the Declaration so long as he is the owner of any lots with said Development.

NOW, THEREFORE, the Declarant, herewith amends the Declaration as follows:

1. In Article IX states that the Declarant (Developer) must give written consent for any lots to be accessed other than by designated streets or roads within the Development;

THEREFORE, Declarant is by this Amendment giving written consent for Lots 1, 2, 3 and 4 to use Knob Road (S.R 1603) as the means of accessing their lots, thereby those lots will not be using streets or roads with the Development and will be exempt from paying the annual assessment fee for the maintenance and upkeep of subdivision roads.

2. That Article XXV is amended by deleting Poplar Crest Property Owners Association from the heading of the article and also from Section 1. Membership in Article XXV and replacing it with Timber Ridge Property Owners Association in both places as this was an error made at the time of first recording.

3. That Article XXXI is amended by deleting Poplar Crest Property Owners Association, Inc. from the 1st and 2nd lines and replacing it with Timber Ridge Property Owners Association as this was also an error when first recorded.

IN WITNESS WHEREOF, the Declarant (Developer) has executed this First Amendment to the Declaration of Restrictive and Protective Covenants for Timber Ridge, this 10 day of December, 2008.

WHITE SQUIRREL, LLC

By: Jack Arias
Jack Arias
Member-Manager

STATE OF FLORIDA
COUNTY OF BAWARD

I, EVA RINCAIO, a Notary Public of the County and State aforesaid hereby certify that JACK ARIAS, personally appeared before me this day and

acknowledged that he is Member-Manager of WHITE SQUIRREL, LLC, a Limited Liability Company, and that by authority duly given and as the act of the Limited Liability Company, the foregoing instrument was signed in its name by its Member-Manager, and attested by them as its Member-Managers. WITNESS my hand and official seal this 10 day of December, 2008.


My Commission Expires:

Eva Kincaid

Notary Public



2009002074


 TRANSYLVANIA CO, NC FEE \$17.00
 PRESENTED & RECORDED:
 04-17-2009 03:48:41 PM
 CINDY M OWNBEY
 REGISTER OF DEEDS
 BY: TERESA D MORTON
 DEPUTY REGISTER OF DEEDS
BK: DOC 494
PG: 165-166

Prepared by: William R. White
WHITE & DALTON

**SECOND AMENDMENT TO
DECLARATION OF
RESTRICTIVE AND PROTECTIVE COVENANTS
FOR TIMBER RIDGE**

THIS AMENDMENT is made and entered into this 16 day of April, 2009, by WHITE SQUIRREL, LLC, a Limited Liability Company (hereinafter referred to as "Declarant")

WITNESSETH:

THAT WHEREAS, White Squirrel, LLC, is or was the owner of a certain parcel of land described on Plat File 12, Slide 240 in the Transylvania County Registry; and heretofore executed a certain Declaration of Restrictive and Protective Covenants for Timber Ridge recorded in Document Book 418 at Pages 282-294 in the Transylvania County Registry (hereinafter referred to as "Declaration"); and

WHEREAS, pursuant to the terms and provisions of Article XXVIII and Article IX within the Declaration, Declarant reserved the right to amend the provisions of the Declaration so long as he is the owner of any lots with said Development.


NOW, THEREFORE, the Declarant, herewith amends the Declaration as follows:

In Article IX states that the Declarant (Developer) must give written consent for any lots to be accessed other than by designated streets or roads within the Development; THEREFORE, Declarant is by this Amendment giving written consent for Lot 5 to use Knob Road (S.R 1603) as the means of accessing that lot, thereby that lot will not be using streets or roads within the Development and will be exempt from paying all annual assessment fees for the maintenance and upkeep of subdivision roads.

IN WITNESS WHEREOF, the Declarant (Developer) has executed this Second Amendment to the Declaration of Restrictive and Protective Covenants for Timber Ridge, this 16 day of April, 2009.

WHITE SQUIRREL, LLC

By:



 Jack Arias
 Member-Manager


STATE OF NORTH CAROLINA
COUNTY OF TRANSYLVANIA

I, Tawny B McCoy, a Notary Public of the County and State aforesaid hereby certify that JACK ARIAS, personally appeared before me this day and acknowledged that he is Member-Manager of WHITE SQUIRREL, LLC, a Limited Liability Company, and that by authority duly given and as the act of the Limited Liability Company, the foregoing instrument was signed in its name by its Member-Manager, and attested by them as its Member-Managers. WITNESS my hand and official seal this 16 day of April, 2009.

My Commission Expires:

7/29/2012

Tawny B McCoy
Notary Public





2022006981

TRANSYLVANIA CO, NC FEE \$26.00
PRESENTED & RECORDED:

11-07-2022 12:41:37 PM

BETH C LANDRETH
REGISTER OF DEEDS
BY: KARIN SMITH
ASSISTANT

BK: DOC 1059

PG: 588-594

**THIRD AMENDMENT TO DECLARATION OF RESTRICTIVE AND
PROTECTIVE COVENANTS
TIMBER RIDGE PROPERTY OWNERS ASSOCIATION PISGAH FOREST**

This AMENDMENT is made and entered into this 2 day of November 2022, by Timber Ridge Property Association Pisgah Forest (hereinafter referred to as the "Declarant")

WITNESSETH:

THAT WHEREAS, Timber Ridge Property Owners Association Pisgah Forest described on Plat File 12, SLIDE 240 in the Transylvania County Registry; and heretofore executed a certain Declaration of Restrictive and Protective Covenants for Timber Ridge Property Owners Association Pisgah Forest recorded in Document Book 418 at Pages 282-283 in the Transylvania County Registry (hereinafter referred to as "Declaration"); and

WHEREAS, pursuant to the terms and provisions of Article XXXVIII within the Declaration, Declarant reserved the right to amend the provisions of the Declaration with a 67% majority vote of owners.

NOW, THEREFORE, the Declarant herewith amends the Declaration by adding the following section to Article 1: Land Use and Structure Type.

Article 1A. The following Covenant shall take effect as to each lot at such time as it is no longer owned (as indicated by the records of the Register of Deeds for Transylvania County) by its current owners as of October 15, 2022: "No dwelling shall be leased or rented for a period of less than 7 days."

Leasing. To protect the equity of the Owners within the community, to carry out the purpose for which the community was formed by preserving the character of the community as a residential

property of predominantly owner-occupied homes, to prevent the community from assuming the character of a renter-occupied complex, leasing of Lots shall be governed by the restrictions imposed by this Section.

(a) Leasing. Leasing of Lots is permitted only as provided herein.

(b) Short Term Leasing. Notwithstanding anything to the contrary herein, short-term rentals, transient tenants, and any other services utilized to temporarily rent Lots as accommodations to guests or tenants (for example, Airbnb, VRBO, or other similar services) are expressly prohibited for a duration of seven days or less, and such rental arrangements shall be considered an impermissible business activity.

(c) Definitions. "Leasing," for purposes of the Declaration, is defined as the regular, exclusive occupancy of a Lot by any person or persons other than the Owner; provided, however, leasing shall not include exclusive occupancy by the spouse, domestic partner, child, or parent of an Owner and shall not include the occupancy by a roommate of an Owner who occupies the Lot as such Owner's primary dwelling.

IN WITNESS WHEREOF, the Declarant has executed this Third Amendment for Article 1A to the Declaration of Restrictive and Protective Covenants for Timber Ridge Property Owners Association Pisgah Forest, this 2nd Day of November, 2022.

The following covenant shall take effect as to each lot at such time as it is no longer owned (as indicated by the records of the Register of Deeds for Transylvania County) by its current owners as of October 15, 2022: "No dwelling shall be leased or rented for a period of less than seven days."

I agree to this amendment addition to the Timber Ridge POA Pisgah Forest covenants.

Walter D Shook
Printed name

Danny Shook
Signature

November 2, 2022
Date

76 Madeline Lane Pisgah Forest, NC 28768
Address


Notarized by

Heather E Boyd
Printed Name

Heather E Boyd
Signature

11-2-22
Date

my commission expires 9-7-23



The following covenant shall take effect as to each lot at such time as it is no longer owned (as indicated by the records of the Register of Deeds for Transylvania County) by its current owners as of October 15, 2022: "No dwelling shall be leased or rented for a period of less than seven days."

I agree to this amendment addition to the Timber Ridge POA Pisgah Forest covenants.

Phillip John
Printed name

[Handwritten Signature]
Signature

November 2, 2022
Date

120 Madeline Ln P.F. 28768
Address


Notarized by

Heather E Boyd
Printed Name

[Handwritten Signature]
Signature

11-2-22
Date

my commission expires 9-7-23



The following covenant shall take effect as to each lot at such time as it is no longer owned (as indicated by the records of the Register of Deeds for Transylvania County) by its current owners as of October 15, 2022: "No dwelling shall be leased or rented for a period of less than seven days."

I agree to this amendment addition to the Timber Ridge POA Pisgah Forest covenants.

Bernie & Nan Dykhouse
Printed name

[Handwritten Signature]
Signature

November 2, 2022

Date

118 Made in LD.
Address


Notarized by

Heather E Boyd
Printed Name

[Handwritten Signature]
Signature

11-2-22
Date

my commission expires 9-7-23



The following covenant shall take effect as to each lot at such time as it is no longer owned (as indicated by the records of the Register of Deeds for Transylvania County) by its current owners as of October 15, 2022: "No dwelling shall be leased or rented for a period of less than seven days."

I agree to this amendment addition to the Timber Ridge POA Pisgah Forest covenants.

Paul Worley
Printed name

Anna Worley

Paul Worley
Signature

Anna Worley

November 2, 2022

Date


87 Madeline Lane
Address

Pisgah Forest NC
28768

Notarized by

Heather E Boyd
Printed Name

Heather E Boyd
Signature



11/2/22
Date

my commission expires 9-7-23

The following covenant shall take effect as to each lot at such time as it is no longer owned (as indicated by the records of the Register of Deeds for Transylvania County) by its current owners as of October 15, 2022: "No dwelling shall be leased or rented for a period of less than seven days."

I agree to this amendment addition to the Timber Ridge POA Pisgah Forest covenants.

Luanne Allgood

Printed name

Luanne Allgood
Signature

November 2, 2022

Date

313 Knob Road, Pisgah Forest 28768

Address

Notarized by

Laketra Conley
Printed Name

Laketra Conley
Signature

11/2/2022
Date

Seal

