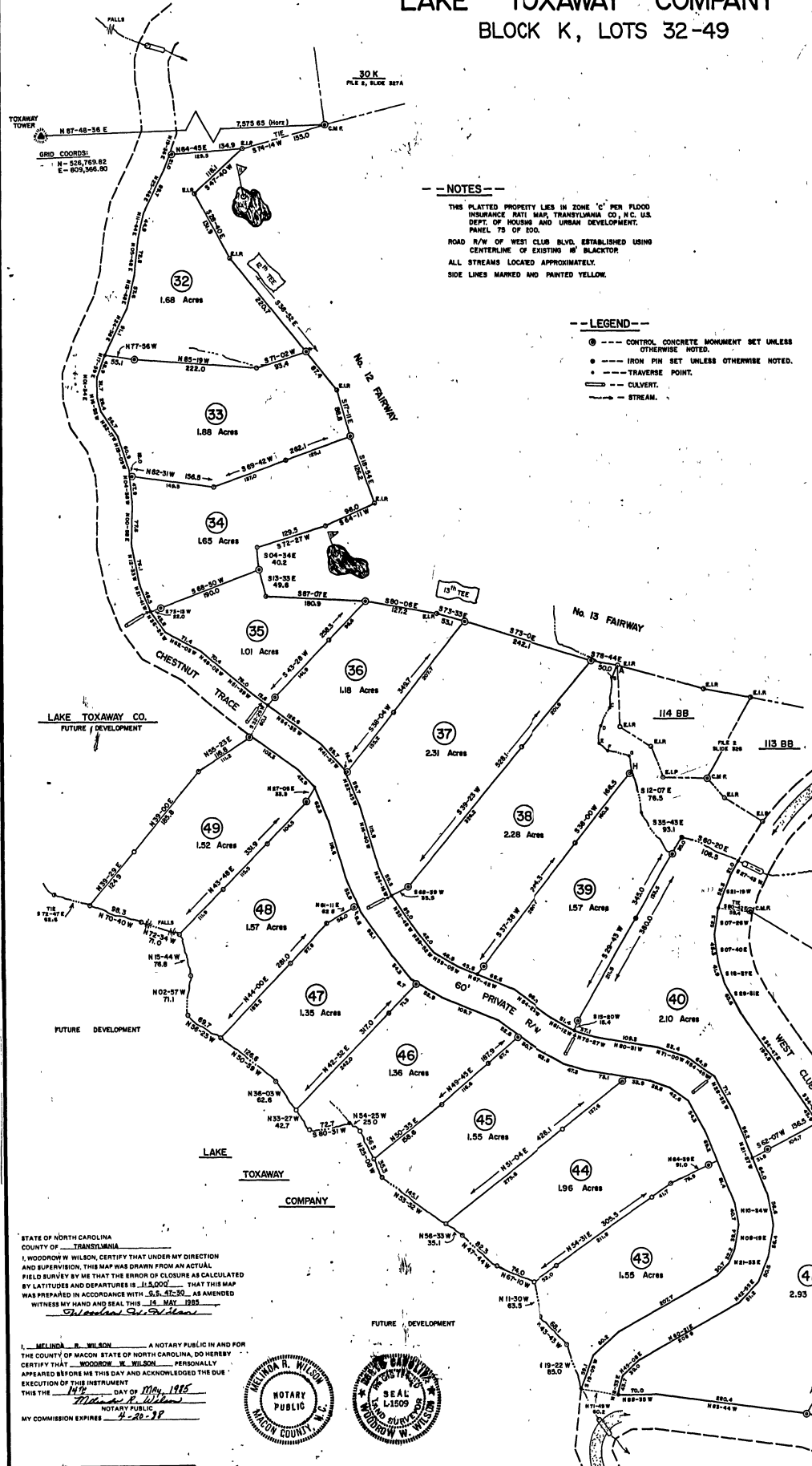
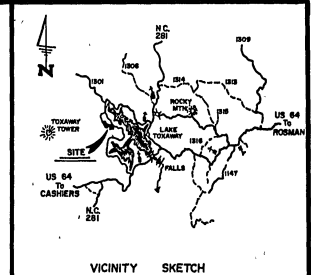


File 2 Slide 366
LAKE TOXAWAY COMPANY
 BLOCK K, LOTS 32-49



NOTES

THIS PLATTED PROPERTY LIES IN ZONE 10 PER FLOOD INSURANCE RATE MAP, TRANSYLANIA CO., N.C. U.S. DEPT. OF HOUSING AND URBAN DEVELOPMENT. PANEL 79 OF 800.

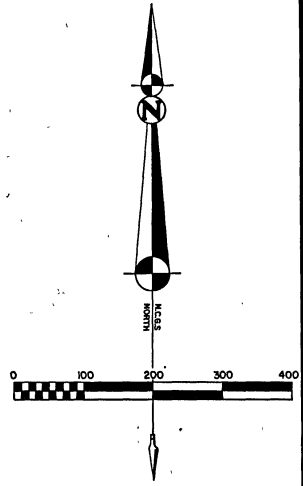
ROAD R/W OF WEST CLUB BLVD. ESTABLISHED USING CENTERLINE OF EXISTING BLACKCOT.

ALL STREAMS LOCATED APPROXIMATELY.

SIDE LINES MARKED AND PAINTED YELLOW.

LEGEND

- --- CONTROL CONCRETE MONUMENT SET UNLESS OTHERWISE NOTED.
- --- IRON PIN SET UNLESS OTHERWISE NOTED.
- --- TRAVERSE POINT.
- --- CULVERT.
- --- STREAM.



FROM POINT A TO POINT H WITH CENTERLINE OF STREAM

A-B	S 23-54 W	29.6
B-C	S 03-43 W	50.1
C-D	S 27-26 W	35.4
D-E	S 04-37 W	32.4
E-F	S 31-27 E	20.1
F-G	S 74-04 E	39.2
G-H	S 10-50 E	26.2

STATE OF NORTH CAROLINA
 COUNTY OF TRANSYLANIA

I, WOODROW W. WILSON, CERTIFY THAT UNDER MY DIRECTION AND SUPERVISION, THIS MAP WAS DRAWN FROM AN ACTUAL FIELD SURVEY BY ME THAT THE ERROR OF CLOSURE AS CALCULATED BY LATITUDES AND DEPARTURES IS 1/10,000. THAT THIS MAP WAS PREPARED IN ACCORDANCE WITH G.S. 47-30, AS AMENDED WITNESS MY HAND AND SEAL THIS 14 MAY 1985

Woodrow W. Wilson

I, MELINDA B. WILSON, A NOTARY PUBLIC IN AND FOR THE COUNTY OF MACON STATE OF NORTH CAROLINA, DO HEREBY CERTIFY THAT WOODROW W. WILSON, PERSONALLY APPEARED BEFORE ME THIS DAY AND ACKNOWLEDGED THE DUE EXECUTION OF THIS INSTRUMENT

THIS THE 14 DAY OF MAY, 1985

Melinda B. Wilson
 NOTARY PUBLIC

MY COMMISSION EXPIRES 4-20-88



PLAN OF PROPERTY
 OWNED BY
LAKE TOXAWAY CO.

STATE NORTH CAROLINA
 COUNTY TRANSYLANIA
 TOWNSHIP HOGBACK

SURVEYED BY W.W.K. & M.C.R. DATE: 4-5/85
 DRAWN BY M.C.R. DATE: 4/10/85
 CHECKED BY M.C.R. DATE: 4/10/85
 SCALE 1" = 100' DRAWING NO. LA-916

THE FOREGOING CERTIFICATES OF *Woodrow W. Wilson* A REGISTERED LAND SURVEYOR, AND OF *Melinda B. Wilson* A NOTARY PUBLIC, ARE CERTIFIED TO BE CORRECT.

THIS PLAT WAS PRESENTED FOR REGISTRATION AND RECORDED IN THIS OFFICE IN THIS 17 DAY OF May, 1985, AT O'CLOCK P.M.

FILE: 2 BY: *Woodrow W. Wilson*
 SLIDE: 366 REGISTER OF DEEDS

DEPUTY REGISTER OF DEEDS

Business Records Corporation

FILE 2 SLIDE 366