

000433

487

DECLARATION  
OF  
RESTRICTIVE COVENANTS  
OF  
BIG HILL ACREAGE HOMESTEADS

KNOW ALL MEN BY THESE PRESENTS, that ROBIN HOOD, INC., a North Carolina corporation, hereafter referred to as "the Developer," is the Owner and Developer of the subdivision lots shown on plats recorded in the office of the Register of Deeds for Transylvania County, North Carolina, in Plat File 4, Slides 254 and 255, all of which are collectively hereafter referred to as being "the Development."

Developer intends to sell and convey the lots and parcels owned by Developer which are situated within the Development and before doing so, desires to impose upon all of the lots in the Development mutual and beneficial restrictions, covenants, equitable servitudes and charges under a general plan or scheme of improvements for the benefit of the owners of all of the lots and parcels in the Development and the Owners and future owners thereof

NOW, THEREFORE, Developer declares that all of the lots and parcels in the Development are held and shall be held, conveyed, and hypothecated or encumbered, leased, rented, used, occupied and improved, subject to the provisions of this Declaration, all of which are declared and agreed to be in furtherance of a plan for the development, improvement and sale of said lots and parcels and are established and agreed upon for the purpose of enhancing and protecting the value, desirability and attractiveness thereof. The provisions of this Declaration are intended to create mutual equitable servitudes upon each of said lots and parcels in favor of each and all other lots and parcels; to create reciprocal rights between the respective owners of all such lots and parcels; to create privity of contract and estate between the grantees of such lots and parcels, their heirs, successors and assigns; and shall, as to the owner of each such lot or parcel, his heirs, successors or assigns, operate as covenants running with the land for the benefit of each and all other such lots and parcels in the Development and their respective owners, present and future. All of the terms and conditions of this Declaration hereinafter set forth shall apply equally to lots and parcels in the Development and each reference to a lot or lots shall also be applicable to tracts even though the words "tract" or "tracts" may not be specifically mentioned.

ARTICLE I  
LAND USE AND STRUCTURE TYPE

All numbered lots and parcels in the Development shown on the recorded plats hereinabove referred to are hereby designated single-family residential as to their permissible uses. Any additional lots and parcels in the Development which may be submitted to the terms and conditions of this Declaration shall be designated in supplemental declarations as to their permissible uses and shall thereupon become subject to the restrictive or other provisions of this Declaration relating to such uses.

A. SINGLE-FAMILY RESIDENTIAL. No lot shall be used except for residential purposes. No building shall be erected, altered, placed or permitted to remain on any lot containing three (3) acres or less which is designated as a single-family residential lot other than one (1) detached, single-family dwelling, not to exceed two and one-half (2 ½) stories in height, together with a porch, terrace and a private garage or carport. No building shall be erected, altered, placed or permitted to remain on any lot containing more than three (3) acres which is designated as a single-family residential lot other than one (1) detached, single-family dwelling, not to exceed two and one-half (2 ½)

000433 488

stories in height, together with a porch, terrace, private garage or carport and one additional outbuilding (for each three acres) such as a barn or shelter for horses or other authorized animals and fowl which cannot be used at any time as a residence, either temporarily or permanently. The following restrictions shall apply specifically to lots designated as single-family residential:

1. Minimum Cost and Area. Each dwelling constructed, erected or situated thereon shall have fully enclosed floor area (exclusive of any roofed or unroofed porch, terrace, garage, carport or other areas not enclosed by the main structure) which, in the case of one story buildings, shall contain not less than 1,000 square feet of fully enclosed floor area on the main floor, and in the case of two or two and one-half (2 ½) story buildings, shall contain not less than 750 square feet of fully enclosed floor area on the main floor. However, Developer, at Developer's sole discretion, may grant variances from these square footage requirements when in Developer's judgment the topography of the lot and the location of road right-of-way lines across such lot make it impractical or impossible to construct on such lot a building which conforms to the minimum square footage requirements set out herein.

2. Set Backs.

- (a) Each dwelling shall be at least:
- (i) Fifty (50) feet from all road right-of-lines;
  - (ii) Fifty (50) feet from the rear lot line;
  - (iii) Fifty (50) feet from interior lot lines other than the rear lot line;
- (b) Each outbuilding shall be at least seventy-five (75) feet from all road right-of-way lines and from all lot lines;

However, Developer, in Developer's sole discretion, may grant variances from these requirements, when in Developer's judgment the size and topography of a lot and the location of road right-of-way lines across such lot make it impractical or impossible to construct on such lot a building which conforms to the set back requirements set out herein.

3. Signs. No signs, other than one sign advertising the lot and/or house for sale containing not more than three (3) square feet and one sign naming the lot or house containing not more than two (2) square feet, shall be allowed on any lot without the permission of Developer.

B. COMMON AREAS. All lots or parcels in the Development designated as common areas are and shall remain private property and Developer's recordation of a plat shall not be construed as a dedication to the public of any such common areas located therein, however, Developer reserves the right to convey at any time all or any portion of those areas in the Development which have been designated as common areas to Big Hill Property Owners Association, Inc. (hereinafter referred to as "the Association"), and Developer also reserves the right to transfer at any time to the Association the responsibility for maintaining all or any portion of said common areas, together with the responsibility for paying the cost of maintaining those portions of said common areas so transferred.

ARTICLE II 000433- 489  
ARCHITECTURAL CONTROL

A. Activities either Prohibited or Requiring Developer's Approval.

No single-family dwelling, porch, terrace, private garage, carport, shed, outbuilding or other structure authorized under the provisions of this Declaration or any Amendment or Supplemental Declaration thereto shall be constructed, erected, situated or altered on any lot until the construction plans and specifications, and a plan showing its location on the lot have been approved by Developer as to quality of workmanship and materials, harmony of external design and external color with existing structures and the natural environment. and as to location with respect to topography, its effect on the view from structures already constructed in the Development and finish grade elevation. In no event shall any building containing exposed cement or cinder block be erected on any lot. However, subject to the approval of Developer, paint or stucco will be acceptable on foundations. Natural drainage shall not be changed without the approval of Developer. Developer shall not be responsible for any drainage problems affecting any lot. No fence shall be constructed closer to a road than the road right-of-way line.

B. Procedure.

Developer's approval or disapproval as required by this Article of these covenants shall be in writing. In the event Developer fails to approve or disapprove within thirty (30) days after plans and specifications have been submitted to Developer, or in any event, if no suit to enjoin any construction for which Developer's approval is required under this Article has been commenced prior to the completion thereof, approval will not be required and the related covenants shall be deemed to have been fully complied with provided that the required plans and specifications were submitted to Developer at least thirty (30) days prior to the commencement of such construction.

C. Architectural Control Committee.

Developer reserves the right at any time, and for any period of time, to delegate the rights reserved by Developer to approve, disapprove and grant variances where specifically provided for in these covenants to an architectural control committee to be composed of three individuals who shall be appointed by Developer.

ARTICLE III  
TEMPORARY STRUCTURES

No structures of a temporary character, trailer, mobile home, basement, tent, shack, garage, carport, barn, shed or other outbuilding shall be used on any lot at any time as a residence, either temporarily or permanently, nor shall any trailer, mobile home, manufactured dwelling, tent, shack or type of structure, whether temporary or permanent, not specifically authorized by these covenants or any Amendment or Supplemental Declaration thereto be placed on any lot at any time except as follows:

A. Camping.

A lot owner may use his or her lot for camping with a tent or recreational vehicle (RV) for no more than 28 days in a calendar year. However, these days must be split into at least two or more stays of not more than 14 consecutive days per stay and must be separated by 14 days between stays. No electrical or sewage hookups shall be permitted either by the owner or by adjacent lot owners. Self-contained bathroom facilities shall be used.

000433 - 490

**B. House Construction.**

During the time that a lot owner is personally engaged in the construction of his own home, he may park and occupy a recreational vehicle on his lot provided that such vehicle was manufactured not more than ten (10) years prior to the date that the construction permit for such house was issued, such vehicle is maintained in good repair and is located as close as is practical to the house being constructed. While occupying such recreational vehicle the lot owner may use the sewage, water and electrical services installed for the house being constructed. When such house has received its certificate of occupancy, the utility hookup to the recreational vehicle shall cease. At no time shall the recreational vehicle be occupied by anyone other than the lot owner and such lot holder's spouse and minor children.

**ARTICLE IV  
NUISANCES**

No noxious or offensive activity shall be carried on upon any lot, nor shall anything be done thereon which may be or become an annoyance or nuisance to the neighborhood. Construction of improvements on any lot, once commenced, shall be completed within eighteen (18) months. Improvements not so completed or upon which construction has ceased for ninety (90) consecutive days or which have been partially or totally destroyed and not rebuilt within ninety (90) days, shall be deemed nuisances. Developer may remove any such nuisances or repair or complete the same at the expense of the owner, the cost of which shall be levied as an assessment against the owner's lot.

Noxious or offensive activity shall include but shall not be limited to (1) a public nuisance or nuisance per se, (2) any behavior which is inconsistent with both a reasonable pleasurable use of the properties of the owners of lots and parcels in the Development, their tenants and guests, and their reasonable expectation of vacationing, year-round living, studying, working and recreating, free of excessively noisy behavior grossly disrespecting the rights of others, (3) flashing or excessively bright lights, racing vehicles (regardless of the number of wheels), the operation of unlicensed motor vehicles in the Development (including specifically trail motor bikes with two, three or more wheels), the operation of motor vehicles by unlicensed persons on any roads in the Development or any motor bike riding in the Development other than as a means of transportation to and from the home of a resident lot owner to the state road, (4) offensive displays of public sexuality, (5) public drunkenness, (6) significantly loud electronic music distractions or vibrations which extend beyond property lines, (7) the discharge of fireworks except in controlled events approved by the Association, or (8) the assembly and disassembly of motor vehicles and other mechanical devices which might tend to create disorderly, unsightly or unkept conditions, (9) parking or storing any junked, unsightly or unlicensed automobiles, trucks or heavy equipment on any lot or road in the Development, or (10) other similar unreasonable behavior or activity curtailing or likely to curtail the reasonable pleasure and use of the lots and common areas in the Development.

**ARTICLE V  
MAINTENANCE OF LOTS**

All lots whether occupied or unoccupied, and any improvements placed thereon, shall at all times be maintained in such manner as to prevent them from becoming unsightly, unsanitary or a hazard to health. If not so maintained, Developer shall have the right, through Developer's agents, employees and contractors to do so, the cost of which shall be levied as an assessment against the owner of the lot. Neither

000433

491

Developer, nor any of Developer's agents, employees or contractors shall be liable for any damage which may result from any such maintenance work.

ARTICLE VI  
LIVESTOCK AND POULTRY

Dogs, cats or other household pets may be kept on lots in the Development, provided that they are not bred or maintained for commercial purposes and that whenever they are not inside of the single-family dwelling or garage on the lot on which they are kept, they are either restrained by a leash or are kept within a fence or dog house. Horses, cows, goats and other domestic animals other than pigs may be kept on lots which are one acre more in size, provided that such animals are not kept, bred or maintained for any commercial purposes, and are housed in barns or other similar structures and enclosed within fenced enclosures enclosing an area containing at least one acre for each horse or cow confined therein and one-half acre for each goat confined therein. In addition a maximum of 20 fowl may be kept on each lot provided that they are confined in a fenced enclosure located at least seventy-five (75) feet from all lot lines and road rights-of-way. All barns, fences and other structures in which animals and fowls are kept or confined must be designed, constructed, erected, installed, cleaned and maintained in a manner which has been approved by Developer, or by the Architectural Control Committee if said right of approval has been assigned by Developer to the Architectural Control Committee.

Any pet shall be muzzled which consistently barks, howls or makes other disturbing noises which might be reasonably expected to disturb any other lot owner or his tenants or guests. The breach of any of these restrictions, obligations and duties shall be a noxious and offensive activity constituting a private nuisance.

ARTICLE VII  
GARBAGE AND REFUSE DISPOSAL

No owner may accumulate on his lot any litter, refuse or garbage, except in receptacles provided for such purposes, nor shall any junked, untagged, or inoperative vehicles be placed or accumulated on any lot. Each lot owner shall provide closed sanitary receptacles for garbage and shall install and maintain said receptacles in such a manner as not to be visible from any road shown on a recorded plat of any portion of the Development or from any common area within the Development except at the times when refuse collections are made.

ARTICLE VIII  
SEWAGE DISPOSAL

No sewerage system shall be permitted on any lot except such system as is located, constructed, and equipped in accordance with the minimum requirements of the State Board of Health. Approval of such system shall be obtained from the health authority having jurisdiction. No sewage system shall be permitted on any lot until such time as the construction permit for a house has been issued and the construction of such house has commenced.

ARTICLE IX  
LIMITED ACCESS

With the exceptions of Lots 1, 2, 3, 4 and 6 of Section I and Lot 17 of Section II, there shall be no access to any lot on the perimeter of the Development except from designated streets or roads within the Development as shown on the recorded plats of the Development without the express written consent of Developer

000433-492

which must be recorded in the Office of the Register of Deeds for Transylvania County, North Carolina.

ARTICLE X  
RESUBDIVISION OF LOTS

Except as set out below, no lot or parcel, with the exception of those lots or parcels owned by Developer, shall be further divided, however, Developer shall have the absolute right, in Developer's sole discretion, to combine and divide or redivide any lots or parcels owned by Developer and to place on record plats of any such combined, divided or redivided lots or parcels and to submit or withdraw said lots or parcels from the provisions of these covenants without the consent or joinder of the owners of the other lots and parcels in the Development.

Prior to December 31, 2010, the owners of lots or parcels in the Development other than Developer shall not have the right to divide any platted lot or parcel in the Development in a manner which will result in the creation of one or more smaller lots or parcels. During this period such lot owners may only divide a lot or parcel by dividing it in such a manner that it is completely absorbed by one or more of the adjoining lots or parcels thus creating one or more adjoining lots or parcels which are larger than when originally platted and shown on recorded subdivision plats. After January 1, 2011, all lots and parcels in the Development may be subdivided subject to the restriction that the smallest lot or parcel produced by the redivision of a lot or parcel shall contain not less than three (3) acres.

ARTICLE XI  
DRILLING, MINING AND EROSION

No drilling, refining, quarrying or mining operations of any kind shall be permitted on any lot. Any grading or other land use which creates erosion runoff into streams or other lots is prohibited. Any grading performed in violation of any county, state or federal ordinance, statute or regulation shall be deemed to be a noxious or offensive activity as defined in Article IV of these covenants.

ARTICLE XI-A  
FIREARMS AND OTHER PROJECTILE PROPULSION DEVICES

The discharge of firearms in the Development, including rifles, guns and pistols of any kind, caliber, or type and any other devices which propel bullets, arrows and other projectiles through the air utilizing any method of propulsion except pursuant to Article XI-B of these covenants or by security personnel in the course of their duties is prohibited. The term "firearms" includes BB guns, pellet guns, and other firearms of all types, regardless of size.

ARTICLE XI-B  
WILLFUL DESTRUCTION OF WILDLIFE

No hunting shall be allowed in the Development except under controlled conditions approved by Developer and appropriate governmental wildlife authorities for the purpose of protecting property owners, the public and other animals against health hazards, disease and other anomalies resulting from species overpopulation, significant wildlife predation and outbreaks of contagious wildlife diseases. Since the Development is not intended to be maintained as a wildlife sanctuary, any depletion of wildlife stock which may result from the process of planned development shall not be deemed to be a violation of this article.

000433

493

ARTICLE XII  
EASEMENTS

The following easements over each lot or parcel and the right to ingress and egress to the extent reasonably necessary to exercise such easements, are reserved to Developer, Developer's successors, assigns or licensees:

A. UTILITIES. A five (5) foot wide strip running along the inside of all lot lines, however, where lot lines run along the center of roads or along road right-of-way lines, such strips shall, at the option of Developer, be ten (10) feet in width and run along either the inside or the outside of the road right-of-way line, but Developer, after having located said ten foot wide strip on a particular lot, may not thereafter relocate said strip on said lot without the express written consent of the owner of said lot. Said strips shall be used for the installation, maintenance and operation of utilities, including radio and television transmission cables, and the accessory right to locate guy wires, braces or anchors or to cut, trim or remove trees and plantings wherever necessary upon such lots in connection with such installation, maintenance and operation.

B. ROADS. An easement on, over and under all roads in the Development for the purpose of installing, maintaining and operating utilities thereon or thereunder; for the purpose of drainage control; for access to any lot or parcel; and for the purpose of maintenance of said roads.

C. SIGHT EASEMENTS. Such sight easements, if any, of the sizes and locations as may be shown on recorded plats of portions of the Development are reserved for the purpose of ensuring that visibility at road intersections shall be unimpeded. No fence, wall, hedge, tree or shrub which obstructs sight lines at elevations between two (2) and eight (8) feet above roadways shall be placed or permitted to remain within sight easements.

D. OTHER EASEMENTS. Any other easements shown on recorded plats of portions of the Development.

E. USE OF AND MAINTENANCE BY OWNERS. The areas of any lots affected by the easements reserved herein shall be maintained continuously by the owners of such lots, but no structures, plantings or other material shall be placed or permitted to remain or other activities undertaken thereon which may damage or interfere with the use of said easements for the purposes herein set forth. Improvements within such areas shall be maintained by the owners of said improvements except those for which a public authority or public authority or utility company is responsible.

F. RESERVATION FOR EXPANSION. Developer hereby reserves for itself and for the owners of all future phases of the Development, a perpetual easement and right-of-way over, upon and across the roads in the Development and all property owned by Developer for construction, utilities, drainage, ingress and egress.

ARTICLE XIII  
ROAD MAINTENANCE

A. ANNUAL ROAD MAINTENANCE FEE. There are existing roads in the Development. Developer, for Developer, Developer's successors or assigns, reserves from all conveyances of land in the Development a right-of-way for road purposes over and along all roads shown on recorded plats of the Development which may be conveyed to the Association, or to the North Carolina Department of Transportation or any successor department or agency thereto and also specifically over and along all of the areas reserved and dedicated as roads on the recorded plats of the Development or portions thereof Developer, for Developer and Developer's successors and assigns, also reserves the right until said roads

000433 494

are taken over for maintenance by the North Carolina Department of Transportation, or any successor agency thereto, in the event that said roads should be conveyed to said department or any successor agency thereto, to levy an annual road maintenance assessment on each lot in the Development not owned by the Developer which is adjacent to a dedicated road in the development, regardless of whether or not such lot may also front on North Carolina Secondary Road No. 1107, for that lot's prorata share of the annual cost of repairing and maintaining the roads in the Development and the roads which connect the Development with the public road.

**B. RIGHT OF DEVELOPER TO TRANSFER MANAGEMENT RESPONSIBILITY.**

Although Developer shall have the initial responsibility for overseeing the maintenance of the roads in the Development and levying the annual road maintenance assessments herein provided for, Developer reserves the right to turn over to the Association at any time the responsibility of overseeing the maintenance of the roads in the Development and/or levying the annual road maintenance assessments.

**ARTICLE XIV**

**BIG HILL PROPERTY OWNERS ASSOCIATION, INC.**

At such time as Developer shall choose, but not later than such time as Developer shall have sold and conveyed 95% of the lots in the Development, all of the then owners of lots situated in the Development shall be immediately obligated to: (1) join the Association after it has been organized and incorporated by Developer, (2) participate in the activities of the Association on a one vote per lot basis, (3) pay their prorata share of the cost of incorporating, organizing and operating the Association, and (4) pay all assessments thereafter levied by the Association. Each subsequent owner of a lot located in the Development shall upon acquiring such ownership be obligated to: (1) join the Association, (2) participate in the activities of the Association on a one (1) vote per lot basis, and (3) pay his/her/their prorata share of the cost of operating the Association and all assessments levied by the Association in connection therewith including his/her/its prorata share of those assessments levied during the year in which he/she/it acquire(s) title to his/her/its lot.

**ARTICLE XV  
ASSESSMENTS**

**A. GENERAL.** Developer, until such time as the Association has been organized and incorporated by Developer, and thereafter, the Association, shall have the power on an annual basis to levy base assessments against all lots and improvements assessments against all improved lots. Provided, however, the total amount assessed against an improved lot shall not exceed 150% of the amount charged as the base assessment in the same fiscal year. Notwithstanding the foregoing, without Developer's consent, no assessment other than assessments against lots owned by Developer which are shown on recorded plats of portions of the Development which have been submitted to the terms of this Declaration or subsequent supplemental declarations shall be levied against any lots owned by Developer and the annual base assessment against lots in the Development during 1998 shall be \$200.00 per lot.

In addition to the foregoing, Developer, until such time as the Association has been organized and incorporated by Developer, and thereafter, the Association, shall have the power to levy special assessments, at such times, for such amounts and for such purposes as may be specified in any amendment or supplemental declaration to this Declaration or in any deeds from Developer to purchasers of lots and/or parcels in the Development.

The amount of each assessment levied by any party or parties authorized by this Declaration to levy assessments shall



000433

495

constitute a personal obligation of the owner of the lot against which any such assessment is levied and shall be paid to the party making such levy on or before the date or dates specified by the party levying such assessment.

**B. LIEN AND ENFORCEMENT OF LIENS.** In the event that a lot owner has not paid an assessment levied by Developer, or by some other person or legal entity to whom Developer has assigned the authority to file notices of assessments and liens pursuant to a document filed in the office of the Register of Deeds for Transylvania County, or by the Association, within thirty days after said assessment is levied, said levy shall constitute a lien against such lot owner's lot from the date of the filing of a notice of assessment and lien in the office of the Register of Deeds for Transylvania County. All liens levied pursuant to the provisions of these covenants shall include the amount of any unpaid assessment, plus any other charges thereon, including a late charge of \$25.00 to cover administrative expenses, interest at one and one-half percent (1 1/2%) per month from the date of delinquency and costs of collection, including attorney's fees.

Each notice of assessment and lien shall state the amount of such assessment and such other charges and a description of the lot which has been assessed. Each notice of assessment and lien shall be signed by Developer or such other person or legal entity to whom Developer has assigned the authority to file notices of assessments and liens pursuant to a document filed in the office of the Register of Deeds for Transylvania County, or by an officer or agent of the Association, in the event that said notice of assessment and lien is filed by the Association. Such lien shall be prior to all other liens recorded subsequent to the filing of such notice of assessment and lien. Each owner, by acceptance of a deed or as a party to any other type of conveyance, vests in the Developer or such other person(s) or legal entity(ies) to whom the Developer has assigned the authority to file notices of assessments and liens pursuant to a document filed in the office of the Register of Deeds for Transylvania County, and in the Association or its agents, the right and power to bring all actions against him/her/it, personally for the collection of such charges set out in said notice of assessment and lien as a debt or to foreclose the aforesaid lien in the same manner as other liens for the improvement of real property. The lien provided for in this article shall be in favor of the party filing such lien and, if filed by the Association or its agents, shall be for the benefit of all other owners. The party filing such lien (and if filed by the Association or its agents, the Association acting on behalf of the owners) shall have the power to bid on the lot in any foreclosure or to acquire, hold, lease, mortgage or convey the lot. No owner may waive or otherwise except liability for the assessments provided for herein, including, by way of illustration, but not limitation, abandonment of the lot. All payments shall be applied first to costs and attorney's fees, then to late charges, then to interest, then to delinquent assessments, then to any unpaid installments of the annual assessments or special assessments which are not the subject matter of suit in the order of their coming due, and then to any unpaid installments of the annual assessments or special assessments which are the subject matter of suit in the order of their coming due. Upon payment of all assessments and other charges, costs, and fees provided for in a particular notice of assessment and lien, or other satisfaction thereof, the party filing said lien shall cause to be recorded a further notice stating satisfaction and the release of the lien thereof.

**C. PROOF OF PAYMENT.** Upon the request of any lot owner, the Developer until such time as the Association has been incorporated and organized, and thereafter, the Association, shall furnish to such lot owner, or to any lending institution, attorney, or real estate salesperson designated by such lot

000433

496

owner, a statement certifying that all assessments then due from said lot owner have been paid or indicating the amount then due.

D. SUSPENSION. The Association shall not be required to transfer membership on its books or to allow the exercise of any rights or privileges of membership, including, but not limited to, the use of all common areas, common property and other real or personal property owned by the Association, to any owner or to any persons claiming under such owner unless or until all assessments and charges to which such owner is subject have been paid.

E. USE OF FEES. All road maintenance fees herein provided for which are levied by Developer shall be used solely for the maintenance, improvement, care, operation, upkeep, preservation and protection of the roads in the Development and the roads which connect the Development with the public road. After the responsibility for levying the annual road maintenance assessments herein provided for has been turned over to the Association, that portion of the membership fees levied by the Association as annual assessments which is allocated for road maintenance shall be used solely for the maintenance, improvement, care, operation, upkeep, preservation, and protection of the roads in the Development and the roads which connect the Development with the public road. That portion of the membership fees levied by the Association as annual assessments which is not allocated for road maintenance shall be used for the maintenance, improvement, care, operation, upkeep, preservation, and protection of the common areas and other real, personal, or intangible properties owned by the Association and, furthermore, may be used to advance, protect and secure, through any means authorized by the Board of Directors of the Association, the interests of the Association, to include payment of ad valorem taxes and the costs of insurance, repair, replacement, renovation and improvement of all common areas and other real, personal, or intangible property owned by the Association and all legal expenses, accounting expenses, staff expenses, fees for management and supervision of the Association's affairs, office expenses, and overhead, security and utility charges in connection with any property owned by the Association, and the establishment and maintenance of a reasonable operating reserve fund to cover unforeseen contingencies and deferred expenses.

ARTICLE XVI  
RULE AND REGULATIONS

The Developer, until such time as the Association has been incorporated and organized, and thereafter, the Association, shall have the right to establish reasonable rules and regulations concerning the use of the common areas and any facilities thereon. Copies of such regulations and amendments thereto shall be furnished by Developer or, if applicable, the Association, to all persons prior to the effective date of such rules and regulations and amendments thereto. Such rules and regulations shall be binding upon all lot owners, their families, tenants, guests, invitees and agents until and unless such rules and regulations shall be specifically overruled, canceled or modified by Developer or, if applicable, the Association, in a regular or special meeting by the vote of voting members representing the majority of the lots which are subject to these covenants. The Developer or, if applicable, the Association, shall have the authority to impose reasonable monetary fines and other sanctions, and monetary fines may be collected by lien and foreclosure as provided in Article XV.

ARTICLE XVII  
STREAMS

No lot owner shall pollute any stream or lake in the Development nor shall any lot owner cause or allow any stream

000433

497

in the Development which may flow across his lot to be diverted <sup>197</sup> in part or in whole from its natural direction and course of flow. No solid or liquid waste of any kind shall be drained, dumped or disposed of in any way into open ditches or water courses.

ARTICLE XVIII  
ANNEXATION

A. PROPERTY TO BE ANNEXED. Developer may from time to time, and in Developer's sole discretion, annex to the Development any other real property owned by Developer which is contiguous or adjacent to or in the immediate vicinity of the Development.

B. MANNER OF ANNEXATION. Developer shall effect such annexation by recording a plat of the real property to be annexed and by recording a Supplemental Declaration which shall:

1. Describe the real property being annexed and designate the permissible uses thereof;

2. Set forth any new or modified restrictions or covenants which may be applicable to such annexed property; and

3. Declare that such annexed property is held and shall be held, conveyed, hypothecated, encumbered, leased, rented, used, occupied and improved subject to the provisions of this Declaration. Upon the recording of such plat and Supplemental Declaration, the annexed area shall become a part of the Development as fully as if such area were part of the Development on the date of recording of this Declaration.

ARTICLE XIX  
AMENDMENT

This Declaration may be amended unilaterally at any time and from time to time by Developer (a) if such amendment is necessary to bring any provision hereof into compliance with any applicable governmental statute, rule, or regulation or judicial determination which shall be in conflict therewith; (b) if such amendment is reasonably necessary to enable any reputable title insurance company to issue title insurance coverage with respect to the lots subject to this Declaration; (c) if such amendment is required by an institutional or governmental lender or purchaser of the mortgage loans, including, for example, the Federal National Mortgage Association or Federal Home Loan Mortgage Corporation, to enable such lender or purchaser to make or purchase mortgage loans on the lots subject to this Declaration; or (d) if such amendment is necessary to enable any governmental agency or reputable private insurance company to insure mortgage loans on the lots subject to this Declaration; provided, however, any such amendment shall not adversely affect the title to any owner's lot unless any such lot owner shall consent thereto in writing.

In addition to those instances set out in the preceding paragraph where this Declaration may be amended unilaterally at any time and from time to time by Developer, this Declaration may be amended at any time and from time to time by the recordation in the office of the Register of Deeds for Transylvania County, North Carolina, of a written amendment to these restrictions signed by the owners of the majority of the lots in the Development and also by the Developer so long as Developer shall own any lots which are subject to this Declaration. The signatures of such lot owners and Developer shall be properly notarized and any such amendment shall become effective upon the date of its recordation in the office of the Register of Deeds for Transylvania County, North Carolina, unless a latter effective date is specified therein.

000433 498

ARTICLE XX  
TERM

These covenants are to run with the land and shall be binding on all parties and all persons claiming under them for a period of twenty-five (25) years from the date these covenants are recorded, after which time said covenants shall be automatically extended for successive periods of ten (10) years unless an instrument signed by a majority of the then owners of the lots in the Development has been recorded, agreeing to change said covenants in whole or in part.

ARTICLE XXI  
GRANTEE'S ACCEPTANCE

Each grantee or purchaser of any lot or parcel shall, by acceptance of a deed conveying title thereto, or the execution of a contract for the purchase thereof, whether from Developer or a subsequent owner of such lot or parcel, accept such deed or contract upon and subject to each and all of the provisions of this Declaration and all amendments and supplemental declarations thereto, and to the jurisdiction, rights, powers, privileges and immunities of Developer and the Association hereinabove provided for. By such acceptance such grantee or purchaser shall for himself, his heirs, devisees, personal representatives, grantees, successors and assigns, lessees and/or lessors, covenant, consent and agree to and with Developer and the grantee or purchaser of each other lot or parcel to keep, observe, comply with and perform the covenants, conditions and restrictions contained in this Declaration, and all amendments and supplemental declarations thereto.

ARTICLE XXII  
SUSPENSION OF RESTRICTIONS

The provisions of this Declaration which are applicable to improvements, use and occupancy shall be suspended as to any lot, parcel or other area while and so long as the same is owned by or leased to the State of North Carolina or any governmental agency, public or private utility, whenever and to the extent, but only to the extent, that such provisions shall prevent the reasonable use of such lot, parcel or area for the purposes for which it was acquired or leased. On cessation of such use, such provisions shall become applicable in their entirety. While owning or leasing and using, such owner shall have not rights as a member of the Association nor shall it be liable for any Association assessments.

ARTICLE XXIII

These covenants may be enforced by Developer, by the Association, and by the owners or lessees of any lots which are subject to the provisions of these covenants. Enforcement shall be by proceedings at law or in equity against any person or persons violating or attempting to violate any covenant, either to restrain violation, or to recover damages, or both.

ARTICLE XXIV  
SEVERABILITY

Invalidation of any one of these covenants by judgment or court order shall in no wise affect any of the other provisions, which shall remain in full force and effect.

ARTICLE XXV  
DEVELOPER'S RIGHTS

A. Transfer of Developer's Rights. Developer's rights under this Declaration may be assigned at any time, in whole or in part, to any other person, persons or legal entity including, but not limited to, the Association.

000433 499


B. Activities permitted during construction and initial sale of lots. Notwithstanding any provisions contained in this Declaration to the contrary, so long as Developer is engaged in either the initial sale of lots or the initial construction of improvements on a particular lot, it shall be expressly permissible for Developer to construct, maintain, use and offer for sale such model residence as may be required, convenient, or incidental to such sales and construction activities and Developer shall have an easement for access to such facilities.

C. No amendment of this article without consent of Developer. This article may not be amended without the express, written consent of Developer; provided, however, the rights contained in this Article shall terminate upon the earlier of (a) thirty (30) years from the date this Declaration is recorded, or (b) upon recording by Developer of a written declaration that all sales activity has ceased.

IN WITNESS WHEREOF, the Developer has executed this Declaration, this day of JUNE 12, 1998.

ROBIN HOOD, INC.  
a North Carolina corporation

By: Arthur M. Dehon, Jr.  
(Vice) President



ATTEST:  
Sandra C. Dehon  
(Assistant) Secretary

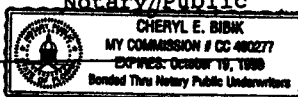
STATE OF FLORIDA  
COUNTY OF MARTIN

I, \_\_\_\_\_, a Notary Public of said State and County, do hereby certify that ARTHUR M. DEHON, JR personally appeared before me this day and acknowledged that he (~~she~~) is the President (Vice President) and that SANDRA C. DEHON is the Secretary (Assistant Secretary) of ROBIN HOOD, INC., a corporation described in and which executed the foregoing instrument, that he (she) knows the common seal of said corporation, that the seal affixed to the foregoing instrument is said common seal, and the name of the corporation was subscribed thereto by its President (Vice President) and that the said President (Vice President) and Secretary (Assistant Secretary) subscribed their names thereto and the said common seal was affixed, all by order of the Board of Directors of said corporation, and that the said instrument is the act and deed of said corporation.

WITNESS my hand and Notarial Seal, this the 12<sup>th</sup> day of JUNE, 1998.

Cheryl E. Bibak  
Notary Public

My Commission Expires: \_\_\_\_\_



000433 500

STATE OF NORTH CAROLINA,  
COUNTY OF TRANSYLVANIA.

The foregoing certificate(s) of Cheryl E. Lohik  
\_\_\_\_\_, Notary(ies) Public, is/are  
certified to be correct. This instrument was presented for  
registration and recorded in this office in Book 433, page  
487.


This 26 day of June, 1978, at 8:30  
o'clock 12 M.

Vickie S. Edwards  
Register of Deeds

By: Jean M. Hooper  
Deputy Register of Deeds

F:\Phyllis\Ramsey\RobinHD2.doc

2007002151


 TRANSYLVANIA CO, NC FEE \$188.00  
 PRESENTED & RECORDED:  
 03-16-2007 10:15:16 AM  
 CINDY M OWNBEY  
 REGISTER OF DEEDS  
 BY: KARIN SMITH  
 DEPUTY REGISTER OF DEEDS  
**BK:DOC 398**  
**PG:598-656**

Prepared by: Gayle E. Ramsey

STATE OF NORTH CAROLINA,  
COUNTY OF TRANSYLVANIA.

**AMENDMENT TO DECLARATION OF  
RESTRICTIVE COVENANTS OF  
BIG HILL ACREAGE HOMESTEADS**

This amendment to the Declaration of Restrictive Covenants of Big Hill Acreage Homesteads is made and entered into by the undersigned owners of lots located in the development known as Big Hill Acreage Homesteads whose lots are subject to the terms of the Declaration of Restrictive Covenants of Big Hill Acreage Homesteads, dated June 12, 1998, and recorded in Book 433, page 487, Records of Deeds for Transylvania County.

**WITNESSETH:**

THAT WHEREAS, Robin Hood, Inc. (sometimes hereinafter referred to as the "Developer"), the Developer of Big Hill Acreage Homesteads, has recorded in Book 433, page 487, Records of Deeds for Transylvania County, a certain Declaration of Restrictive Covenants (sometimes hereinafter referred to as the "Declaration") for the Development known as Big Hill Acreage Homesteads; and

WHEREAS, the undersigned lot owners who constitute the owners of a majority of the lots in the Development now desire to amend the Declaration in the manner herein set forth.

NOW, THEREFORE, the undersigned lot owners do hereby amend the Declaration as follows:

1. By deleting Article IV thereof and substituting in lieu thereof a new Article IV which shall read as follows:

**ARTICLE IV  
NUISANCES**

No noxious or offensive activity shall be carried on upon any lot, nor shall anything be done thereon which may be or become an annoyance or nuisance to the neighborhood. Construction of improvements on any lot, once commenced, shall be completed within eighteen (18) months. Improvements not so completed or upon which construction has ceased for ninety (90) consecutive days or which have been partially or totally destroyed and not rebuilt within ninety (90) days, shall be deemed nuisances. Developer may remove any such nuisances or repair or complete the same at the expense of the owner, the cost of which shall be levied as an assessment against the owner's lot.

Noxious or offensive activity shall include but shall not be limited to (1) a public nuisance or nuisance per se, (2) any behavior which is inconsistent with both

a reasonable pleasurable use of the properties of the owners of lots and parcels in the Development, their tenants and guests, and their reasonable expectation of vacationing, year-round living, studying, working and recreating, free of excessively noisy behavior grossly disrespecting the rights of others, (3) flashing or excessively bright lights, racing vehicles (regardless of the number of wheels), the operation of unlicensed motor vehicles other than electric carts in the Development (including specifically trail motor bikes with two, three or more wheels), the operation of motor vehicles by unlicensed persons on any roads in the Development or any motor bike riding in the Development other than as a means of transportation to and from the home of a resident lot owner to the state road, (4) offensive displays of public sexuality, (5) public drunkenness, (6) significantly loud electronic music distractions or vibrations which extend beyond property lines, (7) the discharge of fireworks except in controlled events approved by the Association, or (8) the assembly and disassembly of motor vehicles and other mechanical devices which might tend to create disorderly, unsightly or unkept conditions, (9) parking or storing any junked, inoperable or unlicensed automobiles, trucks or heavy equipment on any lot or road in the Development, or (10) other similar unreasonable behavior or activity curtailing or likely to curtail the reasonable pleasure and use of the lots and common areas in the Development.

2. By adding a new Article, Article VII-A thereof, which shall read as follows:

ARTICLE VII-A  
OPEN BURNING

With the exception of campfires and barbecuing conducting on personal barbecue apparatus, there shall be no open burning or burning of materials in barrels or other open containers of any kind on any lot before the lot owner has obtained the written permission of Developer or, if applicable, the Architectural Control Committee.


IN WITNESS WHEREOF, Robin Hood, Inc., the Developer, and the owners of the other lots hereinafter designated whose signatures appear on the 56 signature pages which are attached hereto and incorporated herein by reference, who collectively constitute the owners of a majority of the lots in the Development, have executed this amendment to the Declaration of Restrictive Covenants of Big Hill Acreage Homesteads which shall become effective upon its recordation in the office of the Register of Deeds for Transylvania County.

DEVELOPER:

Lots owned by  
Developer:

ROBIN HOOD, INC.

Lots Nos. 74B  
\_\_\_\_\_  
\_\_\_\_\_


By:  (SEAL)  
Arthur M. Dehon, Jr., President



STATE OF NORTH CAROLINA,  
COUNTY OF TRANSYLVANIA.

I, the undersigned Notary Public of the County and State aforesaid, certify that Arthur M. Dehon, Jr., personally appeared before me this day and acknowledged that he is the President of ROBIN HOOD, INC., a North Carolina corporation, and that by authority duly given and as the act of such entity, he signed the foregoing instrument in its name on its behalf as its act and deed.

Witness my hand and Notarial stamp or seal, this 2nd day of February, 2007.



Norma H. Chason

*Signature of Notary Public*

My commission expires: 7-29-2011

NORMA H. CHASON

*Printed or typed name of Notary Public*

PAGE 1 OF OWNERS' SIGNATURE PAGES TO AMENDMENT TO DECLARATION OF RESTRICTIVE COVENANTS OF BIG HILL ACREAGE HOMESTEADS.

The undersigned owner(s) of the lot or lots hereinafter designated hereby consent to amending the Declaration of Restrictive Covenants recorded in Book 433, page 487, Records of Deeds for Transylvania County, in the manner set forth in the amendment thereto to which this signature page is attached and in which it is incorporated by reference and agree to be bound by the terms of said amendment.

Lot No. 22

Individual Owner(s) of Lot(s):

*Ralph Arden* (SEAL)  
*Lot Owner's Signature*  
RALPH ARDEN  
*Lot Owner's Printed Name*

*Susan L. Arden* (SEAL)  
*Co-Owner's (or spouse's) Signature*  
Susan L. Arden  
*Co-Owner's (or spouse's) Printed Name*

STATE OF Florida  
COUNTY OF Sarasota

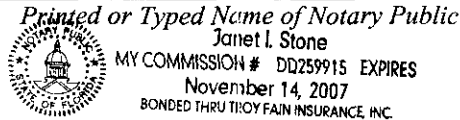
I, a Notary Public of said State and County, do hereby certify that the following person(s) personally appeared before me this day, each acknowledging to me that he or she voluntarily signed the foregoing document for the purpose stated therein and in the capacity indicated:

SUSAN L. ARDEN RALPH ARDEN  
*Names of individuals whose signatures are being notarized*

WITNESS my hand and Notarial Seal, this the 8 day of FEBRUARY, 2007.

*Janet I. Stone*  
*Signature of Notary Public*  
Janet I. Stone  
*Printed or Typed Name of Notary Public*

My commission expires: 11/14/07



PAGE 2 OF OWNERS' SIGNATURE PAGES TO AMENDMENT TO DECLARATION OF RESTRICTIVE COVENANTS OF BIG HILL ACREAGE HOMESTEADS.

The undersigned owner(s) of the lot or lots hereinafter designated hereby consent to amending the Declaration of Restrictive Covenants recorded in Book 433, page 487, Records of Deeds for Transylvania County, in the manner set forth in the amendment thereto to which this signature page is attached and in which it is incorporated by reference and agree to be bound by the terms of said amendment.

Lot No. 74C

Individual Owner(s) of Lot(s):

*Curtis L Baysinger* (SEAL)  
*Curtis L Baysinger*  
 Lot Owner's Signature  
 Lot Owner's Printed Name

*Mary R Baysinger* (SEAL)  
*Mary R Baysinger*  
 Co-Owner's (or spouse's) Signature  
 Co-Owner's (or spouse's) Printed Name

STATE OF TENNESSEE,  
COUNTY OF DAVIDSON.

I, a Notary Public of said State and County, do hereby certify that the following person(s) personally appeared before me this day, each acknowledging to me that he or she voluntarily signed the foregoing document for the purpose stated therein and in the capacity indicated:


*Curtis L. Baysinger / Mary R Baysinger*  
Names of individuals whose signatures are being notarized

WITNESS my hand and Notarial Seal, this the 15 day of February, 2007.

*Marsha Moore*  
 Signature of Notary Public

Marsha Moore  
 Printed or Typed Name of Notary Public

My commission expires: 5-23-2009.



PAGE 3 OF OWNERS' SIGNATURE PAGES TO AMENDMENT TO DECLARATION OF RESTRICTIVE COVENANTS OF BIG HILL ACREAGE HOMESTEADS.

The undersigned owner(s) of the lot or lots hereinafter designated hereby consent to amending the Declaration of Restrictive Covenants recorded in Book 433, page 487, Records of Deeds for Transylvania County, in the manner set forth in the amendment thereto to which this signature page is attached and in which it is incorporated by reference and agree to be bound by the terms of said amendment.

Lot No. 81

Individual Owner(s) of Lot(s):

Jill E Beach (SEAL)  
*Lot Owner's Signature*

Jill E. BEACH  
*Lot Owner's Printed Name*

\_\_\_\_\_  
*Co-Owner's (or spouse's) Signature* (SEAL)

\_\_\_\_\_  
*Co-Owner's (or spouse's) Printed Name*

STATE OF GEORGIA,  
COUNTY OF ROCKDALE.

I, a Notary Public of said State and County, do hereby certify that the following person(s) personally appeared before me this day, each acknowledging to me that he or she voluntarily signed the foregoing document for the purpose stated therein and in the capacity indicated:


Jill E. Beach  
*Names of individuals whose signatures are being notarized*

WITNESS my hand and Notarial Seal, this the 16<sup>th</sup> day of February, 2007.

Debbie D. Smith  
*Signature of Notary Public*

DEBBIE D. SMITH  
*Printed or Typed Name of Notary Public*

My commission expires: 6/2/10.



PAGE 4 OF OWNERS' SIGNATURE PAGES TO AMENDMENT TO DECLARATION OF RESTRICTIVE COVENANTS OF BIG HILL ACREAGE HOMESTEADS.

The undersigned owner(s) of the lot or lots hereinafter designated hereby consent to amending the Declaration of Restrictive Covenants recorded in Book 433, page 487, Records of Deeds for Transylvania County, in the manner set forth in the amendment thereto to which this signature page is attached and in which it is incorporated by reference and agree to be bound by the terms of said amendment.

Individual Owner(s) of Lot(s):


Lot No. 20

[Signature] (SEAL)  
Lot Owner's Signature

TED BODNOVICH  
Lot Owner's Printed Name

[Signature]  
Co-Owner's (or spouse's) Signature

CONNIE BODNOVICH  
Co-Owner's (or spouse's) Printed Name



STATE OF Ohio,  
COUNTY OF Cuyahoga.

I, a Notary Public of said State and County, do hereby certify that the following person(s) personally appeared before me this day, each acknowledging to me that he or she voluntarily signed the foregoing document for the purpose stated therein and in the capacity indicated:

Ted Bodnovich Connie Bodnovich  
Names of individuals whose signatures are being notarized

WITNESS my hand and Notarial Seal, this the 12 day of February, 2007.

[Signature]  
Signature of Notary Public

Rachel martin  
Printed or Typed Name of Notary Public

**Rachel Martin**  
Notary Public, State of Ohio  
My commission expires ~~my~~ **Commission Expires May 19, 2007**

PAGE 5 OF OWNERS' SIGNATURE PAGES TO AMENDMENT TO DECLARATION OF RESTRICTIVE COVENANTS OF BIG HILL ACREAGE HOMESTEADS.

The undersigned owner(s) of the lot or lots hereinafter designated hereby consent to amending the Declaration of Restrictive Covenants recorded in Book 433, page 487, Records of Deeds for Transylvania County, in the manner set forth in the amendment thereto to which this signature page is attached and in which it is incorporated by reference and agree to be bound by the terms of said amendment.

Individual Owner(s) of Lot(s):

Lot No. 31R, 54, 55

David A. Brown (SEAL)  
*Lot Owner's Signature*

David A. Brown  
*Lot Owner's Printed Name*

Margo P. Brown (SEAL)  
*Co-Owner's (or spouse's) Signature*


Margo P. Brown  
*Co-Owner's (or spouse's) Printed Name*

STATE OF North Carolina,  
COUNTY OF Buncombe.

I, a Notary Public of said State and County, do hereby certify that the following person(s) personally appeared before me this day, each acknowledging to me that he or she voluntarily signed the foregoing document for the purpose stated therein and in the capacity indicated:

David A. Brown, Margo P. Brown  
*Names of individuals whose signatures are being notarized*

WITNESS my hand and Notarial Seal, this the 14<sup>th</sup> day of February, 2007.



Karen R. Benfield  
*Signature of Notary Public*

Karen R. Benfield  
*Printed or Typed Name of Notary Public*

My commission expires: 3/22/2011.

PAGE 6 OF OWNERS' SIGNATURE PAGES TO AMENDMENT TO DECLARATION OF RESTRICTIVE COVENANTS OF BIG HILL ACREAGE HOMESTEADS.

The undersigned owner(s) of the lot or lots hereinafter designated hereby consent to amending the Declaration of Restrictive Covenants recorded in Book 433, page 487, Records of Deeds for Transylvania County, in the manner set forth in the amendment thereto to which this signature page is attached and in which it is incorporated by reference and agree to be bound by the terms of said amendment.

Individual Owner(s) of Lot(s):

Lot No. 23, 29

Susan S Brown (SEAL)  
*Lot Owner's Signature*

Susan S. BROWN  
*Lot Owner's Printed Name*

\_\_\_\_\_  
*Co-Owner's (or spouse's) Signature* (SEAL)


\_\_\_\_\_  
*Co-Owner's (or spouse's) Printed Name*

STATE OF North Carolina,  
COUNTY OF Transylvania.

I, a Notary Public of said State and Henderson County, do hereby certify that the following person(s) personally appeared before me this day, each acknowledging to me that he or she voluntarily signed the foregoing document for the purpose stated therein and in the capacity indicated:

Susan S. Brown  
*Names of individuals whose signatures are being notarized*

WITNESS my hand and Notarial Seal, this the 12 day of February, 2007.



Brenda C Dollar  
*Signature of Notary Public*

Brenda C Dollar  
*Printed or Typed Name of Notary Public*

My commission expires: Oct. 27, 2008

PAGE 7 OF OWNERS' SIGNATURE PAGES TO AMENDMENT TO DECLARATION OF RESTRICTIVE COVENANTS OF BIG HILL ACREAGE HOMESTEADS.

The undersigned owner(s) of the lot or lots hereinafter designated hereby consent to amending the Declaration of Restrictive Covenants recorded in Book 433, page 487, Records of Deeds for Transylvania County, in the manner set forth in the amendment thereto to which this signature page is attached and in which it is incorporated by reference and agree to be bound by the terms of said amendment.

Lot No. 39

Individual Owner(s) of Lot(s):

[Signature] (SEAL)  
Lot Owner's Signature

CHRIS CARTRETT  
Lot Owner's Printed Name

[Signature] (SEAL)  
Co-Owner's (or spouse's) Signature

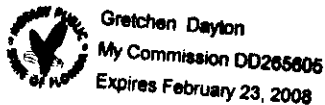
Rebekah Cartrett  
Co-Owner's (or spouse's) Printed Name

STATE OF FLORIDA,  
COUNTY OF PALM BEACH.

I, a Notary Public of said State and County, do hereby certify that the following person(s) personally appeared before me this day, each acknowledging to me that he or she voluntarily signed the foregoing document for the purpose stated therein and in the capacity indicated:

CHRIS AND REBEKAH CARTRETT  
Names of individuals whose signatures are being notarized

WITNESS my hand and Notarial Seal, this the 9 day of FEBRUARY, 2007.



[Signature]  
Signature of Notary Public

GRETCHEN DAYTON  
Printed or Typed Name of Notary Public

My commission expires: 2/23/08.



PAGE 8 OF OWNERS' SIGNATURE PAGES TO AMENDMENT TO DECLARATION OF RESTRICTIVE COVENANTS OF BIG HILL ACREAGE HOMESTEADS.

The undersigned owner(s) of the lot or lots hereinafter designated hereby consent to amending the Declaration of Restrictive Covenants recorded in Book 433, page 487, Records of Deeds for Transylvania County, in the manner set forth in the amendment thereto to which this signature page is attached and in which it is incorporated by reference and agree to be bound by the terms of said amendment.

Lot No. 16

Individual Owner(s) of Lot(s):

Shr W. C. (SEAL)  
*Lot Owner's Signature*

SHELTON WAYNE CHECK  
*Lot Owner's Printed Name*

Cynthia L. Check (SEAL)  
*Co-Owner's (or spouse's) Signature*


Cynthia L. Check  
*Co-Owner's (or spouse's) Printed Name*

STATE OF NORTH CAROLINA,  
COUNTY OF TRANSYLVANIA.

I, a Notary Public of said State and County, do hereby certify that the following person(s) personally appeared before me this day, each acknowledging to me that he or she voluntarily signed the foregoing document for the purpose stated therein and in the capacity indicated:

Shelton Wayne Check and Cynthia L. Check  
*Names of individuals whose signatures are being notarized*

WITNESS my hand and Notarial Seal, this the 28 day of February, 2007.



Sheryle H. Reece  
*Signature of Notary Public*

Sheryle H. Reece  
*Printed or Typed Name of Notary Public*

My commission expires: April 28, 2011.

PAGE 9 OF OWNERS' SIGNATURE PAGES TO AMENDMENT TO DECLARATION OF RESTRICTIVE COVENANTS OF BIG HILL ACREAGE HOMESTEADS.

The undersigned owner(s) of the lot or lots hereinafter designated hereby consent to amending the Declaration of Restrictive Covenants recorded in Book 433, page 487, Records of Deeds for Transylvania County, in the manner set forth in the amendment thereto to which this signature page is attached and in which it is incorporated by reference and agree to be bound by the terms of said amendment.

Lot No. 15A

Individual Owner(s) of Lot(s):

Priscilla R. Cherry (SEAL)  
*Lot Owner's Signature*

Priscilla R. Cherry  
*Lot Owner's Printed Name*

\_\_\_\_\_  
*Co-Owner's (or spouse's) Signature* (SEAL)


\_\_\_\_\_  
*Co-Owner's (or spouse's) Printed Name*

STATE OF Minnesota,  
COUNTY OF Hennepin.

I, a Notary Public of said State and County, do hereby certify that the following person(s) personally appeared before me this day, each acknowledging to me that he or she voluntarily signed the foregoing document for the purpose stated therein and in the capacity indicated:

Priscilla R. CHERRY  
*Names of individuals whose signatures are being notarized*

WITNESS my hand and Notarial Seal, this the 20<sup>th</sup> day of February, 2007.



Rebecca E. Monson  
*Signature of Notary Public*

Rebecca E. Monson  
*Printed or Typed Name of Notary Public*

My commission expires January 31, 2012

PAGE 10 OF OWNERS' SIGNATURE PAGES TO AMENDMENT TO DECLARATION OF RESTRICTIVE COVENANTS OF BIG HILL ACREAGE HOMESTEADS.

The undersigned owner(s) of the lot or lots hereinafter designated hereby consent to amending the Declaration of Restrictive Covenants recorded in Book 433, page 487, Records of Deeds for Transylvania County, in the manner set forth in the amendment thereto to which this signature page is attached and in which it is incorporated by reference and agree to be bound by the terms of said amendment.

Individual Owner(s) of Lot(s):

Lot No. 73R2

MBC Chitwood (SEAL)  
*Lot Owner's Signature*

MARVIN B. CHITWOOD  
*Lot Owner's Printed Name*

D. Chitwood (SEAL)  
*Co-Owner's (or spouse's) Signature*

DEIDRE L. CHITWOOD  
*Co-Owner's (or spouse's) Printed Name*

STATE OF FLORIDA,  
COUNTY OF MAZON.

I, a Notary Public of said State and County, do hereby certify that the following person(s) personally appeared before me this day, each acknowledging to me that he or she voluntarily signed the foregoing document for the purpose stated therein and in the capacity indicated:

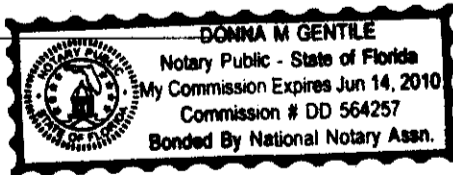
MB Chitwood Deirdre L Chitwood  
*Names of individuals whose signatures are being notarized*

WITNESS my hand and Notarial Seal, this the 14<sup>th</sup> day of February, 2007.

Donna M Gentile  
*Signature of Notary Public*

Donna M Gentile  
*Printed or Typed Name of Notary Public*

My commission expires:



PAGE 11 OF OWNERS' SIGNATURE PAGES TO AMENDMENT TO DECLARATION OF RESTRICTIVE COVENANTS OF BIG HILL ACREAGE HOMESTEADS.

The undersigned owner(s) of the lot or lots hereinafter designated hereby consent to amending the Declaration of Restrictive Covenants recorded in Book 433, page 487, Records of Deeds for Transylvania County, in the manner set forth in the amendment thereto to which this signature page is attached and in which it is incorporated by reference and agree to be bound by the terms of said amendment.

Lot No. 79

Individual Owner(s) of Lot(s):

Clyde R. Cochran (SEAL)  
Lot Owner's Signature

Clyde R. Cochran  
Lot Owner's Printed Name

Gail S. Cochran (SEAL)  
Co-Owner's (or spouse's) Signature

GAIL S. COCHRAN  
Co-Owner's (or spouse's) Printed Name

STATE OF Florida,  
COUNTY OF MARTIN.


I, a Notary Public of said State and County, do hereby certify that the following person(s) personally appeared before me this day, each acknowledging to me that he or she voluntarily signed the foregoing document for the purpose stated therein and in the capacity indicated:

Clyde R. Cochran, GAIL S. Cochran  
Names of individuals whose signatures are being notarized

WITNESS my hand and Notarial Seal, this the 11<sup>th</sup> day of February, 2007.

Tammy Lynn Holmes  
Signature of Notary Public

TAMMY LYNN HOLMES  
Printed or Typed Name of Notary Public



My commission expires: \_\_\_\_\_



TAMMY LYNN HOLMES  
MY COMMISSION # DD 595066  
EXPIRES: November 8, 2010  
Bonded Thru Budget Notary Services

PAGE 12 OF OWNERS' SIGNATURE PAGES TO AMENDMENT TO DECLARATION OF RESTRICTIVE COVENANTS OF BIG HILL ACREAGE HOMESTEADS.

The undersigned owner(s) of the lot or lots hereinafter designated hereby consent to amending the Declaration of Restrictive Covenants recorded in Book 433, page 487, Records of Deeds for Transylvania County, in the manner set forth in the amendment thereto to which this signature page is attached and in which it is incorporated by reference and agree to be bound by the terms of said amendment.

Lot No. 67

Individual Owner(s) of Lot(s):

Karen F. Crain (SEAL)  
*Lot Owner's Signature*

KAREN F. CRAIN  
*Lot Owner's Printed Name*

\_\_\_\_\_  
*Co-Owner's (or spouse's) Signature* (SEAL)


\_\_\_\_\_  
*Co-Owner's (or spouse's) Printed Name*

STATE OF MO,  
COUNTY OF Cass.

I, a Notary Public of said State and County, do hereby certify that the following person(s) personally appeared before me this day, each acknowledging to me that he or she voluntarily signed the foregoing document for the purpose stated therein and in the capacity indicated:

Karen F. Crain  
*Names of individuals whose signatures are being notarized*

WITNESS my hand and Notarial Seal, this the 22 day of Feb., 2007.



Deborah K. Crowe  
*Signature of Notary Public*

DEBORAH K. CROWE  
*Printed or Typed Name of Notary Public*

My commission expires: 10-5-2008.

PAGE 13 OF OWNERS' SIGNATURE PAGES TO AMENDMENT TO DECLARATION OF RESTRICTIVE COVENANTS OF BIG HILL ACREAGE HOMESTEADS.

The undersigned owner(s) of the lot or lots hereinafter designated hereby consent to amending the Declaration of Restrictive Covenants recorded in Book 433, page 487, Records of Deeds for Transylvania County, in the manner set forth in the amendment thereto to which this signature page is attached and in which it is incorporated by reference and agree to be bound by the terms of said amendment.

Lot No. 76

Individual Owner(s) of Lot(s):

[Signature] (SEAL)  
*Lot Owner's Signature*

Richard Cook  
*Lot Owner's Printed Name*

\_\_\_\_\_  
*Co-Owner's (or spouse's) Signature* (SEAL)

\_\_\_\_\_  
*Co-Owner's (or spouse's) Printed Name*

STATE OF CT,  
COUNTY OF New London.

I, a Notary Public of said State and County, do hereby certify that the following person(s) personally appeared before me this day, each acknowledging to me that he or she voluntarily signed the foregoing document for the purpose stated therein and in the capacity indicated:

Richard Cook  
*Names of individuals whose signatures are being notarized*

WITNESS my hand and Notarial Seal, this the 9th day of February, 2007.

[Signature]  
*Signature of Notary Public*

RITA M ALESSANDRO  
*Printed or Typed Name of Notary Public*

My commission expires: 4-30-2011.



PAGE 14 OF OWNERS' SIGNATURE PAGES TO AMENDMENT TO DECLARATION OF RESTRICTIVE COVENANTS OF BIG HILL ACREAGE HOMESTEADS.

The undersigned owner(s) of the lot or lots hereinafter designated hereby consent to amending the Declaration of Restrictive Covenants recorded in Book 433, page 487, Records of Deeds for Transylvania County, in the manner set forth in the amendment thereto to which this signature page is attached and in which it is incorporated by reference and agree to be bound by the terms of said amendment.

Lot No. 49

Individual Owner(s) of Lot(s):

Richard E Cruzan (SEAL)  
Lot Owner's Signature

RICHARD E CRUZAN  
Lot Owner's Printed Name

Anne M Cruzan (SEAL)  
Co-Owner's (or spouse's) Signature


ANNE M CRUZAN  
Co-Owner's (or spouse's) Printed Name

STATE OF North Carolina  
COUNTY OF Transylvania

I, a Notary Public of said State and County, do hereby certify that the following person(s) personally appeared before me this day, each acknowledging to me that he or she voluntarily signed the foregoing document for the purpose stated therein and in the capacity indicated:

Richard E. Cruzan and Anne M. Cruzan  
Names of individuals whose signatures are being notarized

WITNESS my hand and Notarial Seal, this the 19 day of February, 2007.



Betty T Clavier  
Signature of Notary Public

Betty T Clavier  
Printed or Typed Name of Notary Public

My commission expires: 9/05/2011

PAGE 15 OF OWNERS' SIGNATURE PAGES TO AMENDMENT TO DECLARATION OF RESTRICTIVE COVENANTS OF BIG HILL ACREAGE HOMESTEADS.

The undersigned owner(s) of the lot or lots hereinafter designated hereby consent to amending the Declaration of Restrictive Covenants recorded in Book 433, page 487, Records of Deeds for Transylvania County, in the manner set forth in the amendment thereto to which this signature page is attached and in which it is incorporated by reference and agree to be bound by the terms of said amendment.

Lot No. 56


Individual Owner(s) of Lot(s):

Laura Prosser Davis  
*Lot Owner's Signature*

LAURA PROSSER DAVIS  
*Lot Owner's Printed Name*

\_\_\_\_\_  
*Co-Owner's (or spouse's) Signature*

\_\_\_\_\_  
*Co-Owner's (or spouse's) Printed Name*



STATE OF LOUISIANA,  
COUNTY OF EAST BATON ROUGE

I, a Notary Public of said State and County, do hereby certify that the following person(s) personally appeared before me this day, each acknowledging to me that he or she voluntarily signed the foregoing document for the purpose stated therein and in the capacity indicated:

LAURA PROSSER DAVIS  
*Names of individuals whose signatures are being notarized*

WITNESS my hand and Notarial Seal, this the 21<sup>ST</sup> day of FEBRUARY, 2007.

[Signature]  
*Signature of Notary Public*

FLETCHER R. BELL  
*Printed or Typed Name of Notary Public*

My commission expires: AT DEATH.



PAGE 16 OF OWNERS' SIGNATURE PAGES TO AMENDMENT TO DECLARATION OF RESTRICTIVE COVENANTS FOR BIG HILL ACREAGE HOMESTEADS.

The undersigned owner of the lot or lots hereinafter designated hereby consents to amending the Declaration of Restrictive Covenants recorded in Book 433, page 487, Records of Deeds for Transylvania County, in the manner set forth in the amendment thereto to which this signature page is attached and in which it is incorporated by reference and agrees to be bound by the terms of said amendment.

Lot No. 37

Business Entity Lot Owner:

DEHON CONSTRUCTION, INC.  
*Printed Name of Business Entity*

By: *Arthur M. Dehon, Jr.*  
*Signature of Officer*

ARTHUR M. DEHON, JR  
*Printed Name of Officer*


PRESIDENT  
*Title (President, Vice President or Member-Manager)*

STATE OF NORTH CAROLINA,  
COUNTY OF TRANSYLVANIA.

I, a Notary Public of said State and County, do hereby certify that the following person personally appeared before me this day, acknowledging to me that he or she voluntarily signed the foregoing document for the purpose stated therein and in the capacity indicated:

ARTHUR M. DEHON, JR  
*Name of officer whose signature is being notarized*

WITNESS my hand and Notarial Seal, this the 16<sup>th</sup> day of February, 2007.



*Mary M. Rose*  
*Signature of Notary Public*

Mary M. Rose  
*Printed Name of Notary Public*

My commission expires: 6/30/2007.

PAGE 17 OF OWNERS' SIGNATURE PAGES TO AMENDMENT TO DECLARATION OF RESTRICTIVE COVENANTS OF BIG HILL ACREAGE HOMESTEADS.

The undersigned owner(s) of the lot or lots hereinafter designated hereby consent to amending the Declaration of Restrictive Covenants recorded in Book 433, page 487, Records of Deeds for Transylvania County, in the manner set forth in the amendment thereto to which this signature page is attached and in which it is incorporated by reference and agree to be bound by the terms of said amendment.

Individual Owner(s) of Lot(s):

Lot No. 87,88

Raymond C. Dixon (SEAL)  
*Lot Owner's Signature*

RAYMOND C. DIXON  
*Lot Owner's Printed Name*

Kirsten G. Dixon (SEAL)  
*Co-Owner's (or spouse's) Signature*

KIRSTEN G DIXON  
*Co-Owner's (or spouse's) Printed Name*


STATE OF NORTH CAROLINA,  
COUNTY OF TRANSYLVANIA.

I, a Notary Public of said State and County, do hereby certify that the following person(s) personally appeared before me this day, each acknowledging to me that he or she voluntarily signed the foregoing document for the purpose stated therein and in the capacity indicated:

RAYMOND C. DIXON and wife, KIRSTEN G. DIXON

*Names of individuals whose signatures are being notarized*

WITNESS my hand and Notarial Seal, this the 13th day of February, 2007.



Suzanne Gore  
*Signature of Notary Public*

Suzanne Gore  
*Printed or Typed Name of Notary Public*

My commission expires: 10-17-2011.

PAGE 18 OF OWNERS' SIGNATURE PAGES TO AMENDMENT TO DECLARATION OF RESTRICTIVE COVENANTS OF BIG HILL ACREAGE HOMESTEADS.

The undersigned owner(s) of the lot or lots hereinafter designated hereby consent to amending the Declaration of Restrictive Covenants recorded in Book 433, page 487, Records of Deeds for Transylvania County, in the manner set forth in the amendment thereto to which this signature page is attached and in which it is incorporated by reference and agree to be bound by the terms of said amendment.

Lot No. 94

Individual Owner(s) of Lot(s):

Robert M Dixon (SEAL)  
*Lot Owner's Signature*

Robert M Dixon  
*Lot Owner's Printed Name*

\_\_\_\_\_  
*Co-Owner's (or spouse's) Signature* (SEAL)

\_\_\_\_\_  
*Co-Owner's (or spouse's) Printed Name*

STATE OF SOUTH CAROLINA,  
COUNTY OF SUMTER.

I, a Notary Public of said State and County, do hereby certify that the following person(s) personally appeared before me this day, each acknowledging to me that he or she voluntarily signed the foregoing document for the purpose stated therein and in the capacity indicated:

ROBERT M. DIXON  
*Names of individuals whose signatures are being notarized*


WITNESS my hand and Notarial Seal, this the 20 day of February, 2007.

Deborah S. Alford  
*Signature of Notary Public*

Deborah S. Alford  
*Printed or Typed Name of Notary Public*

**My Commission Expires  
03-13-2013**

My commission expires: \_\_\_\_\_.



PAGE 19 OF OWNERS' SIGNATURE PAGES TO AMENDMENT TO DECLARATION OF RESTRICTIVE COVENANTS OF BIG HILL ACREAGE HOMESTEADS.

The undersigned owner(s) of the lot or lots hereinafter designated hereby consent to amending the Declaration of Restrictive Covenants recorded in Book 433, page 487, Records of Deeds for Transylvania County, in the manner set forth in the amendment thereto to which this signature page is attached and in which it is incorporated by reference and agree to be bound by the terms of said amendment.

Lot No. 99

Individual Owner(s) of Lot(s):

Willaird J. Dolan (SEAL)  
Lot Owner's Signature

WILLAIRD J. DOLAN  
Lot Owner's Printed Name

Carol F. Dolan (SEAL)  
Co-Owner's (or spouse's) Signature

CAROL F. DOLAN  
Co-Owner's (or spouse's) Printed Name

STATE OF North Carolina,  
COUNTY OF Transylvania.


I, a Notary Public of said State and County, do hereby certify that the following person(s) personally appeared before me this day, each acknowledging to me that he or she voluntarily signed the foregoing document for the purpose stated therein and in the capacity indicated:

Willaird J. Dolan and Carol F. Dolan  
Names of individuals whose signatures are being notarized

WITNESS my hand and Notarial Seal, this the 6<sup>th</sup> day of February

Sarah K. McCall  
Signature of Notary Public

Sarah K. McCall  
Printed or Typed Name of Notary Public



My commission expires: 12-21-2008.

PAGE 20 OF OWNERS' SIGNATURE PAGES TO AMENDMENT TO DECLARATION OF RESTRICTIVE COVENANTS OF BIG HILL ACREAGE HOMESTEADS.

The undersigned owner(s) of the lot or lots hereinafter designated hereby consent to amending the Declaration of Restrictive Covenants recorded in Book 433, page 487, Records of Deeds for Transylvania County, in the manner set forth in the amendment thereto to which this signature page is attached and in which it is incorporated by reference and agree to be bound by the terms of said amendment.

Lot No. 5

Individual Owner(s) of Lot(s):

Armond D Edge (SEAL)  
*Lot Owner's Signature*

ARMOND D EDGE  
*Lot Owner's Printed Name*

Barbara J Edge (SEAL)  
*Co-Owner's (or spouse's) Signature*

BARBARA J EDGE  
*Co-Owner's (or spouse's) Printed Name*

STATE OF SOUTH CAROLINA,  
COUNTY OF SPARTANBURG.


I, a Notary Public of said State and County, do hereby certify that the following person(s) personally appeared before me this day, each acknowledging to me that he or she voluntarily signed the foregoing document for the purpose stated therein and in the capacity indicated:

ARMOND D EDGE AND BARBARA J EDGE  
*Names of individuals whose signatures are being notarized*

WITNESS my hand and Notarial Seal, this the 14<sup>th</sup> day of February, 2007.

Pamela L. McMahary  
*Signature of Notary Public*

PAMELA L. McMAHARY  
*Printed or Typed Name of Notary Public*



My commission expires: 2-27-2013

PAGE 21 OF OWNERS' SIGNATURE PAGES TO AMENDMENT TO DECLARATION OF RESTRICTIVE COVENANTS OF BIG HILL ACREAGE HOMESTEADS.

The undersigned owner(s) of the lot or lots hereinafter designated hereby consent to amending the Declaration of Restrictive Covenants recorded in Book 433, page 487, Records of Deeds for Transylvania County, in the manner set forth in the amendment thereto to which this signature page is attached and in which it is incorporated by reference and agree to be bound by the terms of said amendment.

Lot No. 75

Individual Owner(s) of Lot(s):

Victoria L. Eslinger (SEAL)  
*Lot Owner's Signature*

VICTORIA L. Eslinger  
*Lot Owner's Printed Name*

\_\_\_\_\_  
*Co-Owner's (or spouse's) Signature* (SEAL)

\_\_\_\_\_  
*Co-Owner's (or spouse's) Printed Name*

STATE OF S.C.  
COUNTY OF Richland

I, a Notary Public of said State and County, do hereby certify that the following person(s) personally appeared before me this day, each acknowledging to me that he or she voluntarily signed the foregoing document for the purpose stated therein and in the capacity indicated:

VICTORIA L. Eslinger  
*Names of individuals whose signatures are being notarized*

WITNESS my hand and Notarial Seal, this the 6<sup>th</sup> day of February, 2007.

Lisa L. Dasta  
*Signature of Notary Public*

Lisa L. Dasta  
*Printed or Typed Name of Notary Public*

My commission expires: 7/19/09

PAGE 22 OF OWNERS' SIGNATURE PAGES TO AMENDMENT TO DECLARATION OF RESTRICTIVE COVENANTS OF BIG HILL ACREAGE HOMESTEADS.

The undersigned owner(s) of the lot or lots hereinafter designated hereby consent to amending the Declaration of Restrictive Covenants recorded in Book 433, page 487, Records of Deeds for Transylvania County, in the manner set forth in the amendment thereto to which this signature page is attached and in which it is incorporated by reference and agree to be bound by the terms of said amendment.

Lot No. 74A

Individual Owner(s) of Lot(s):

[Signature] (SEAL)  
*Lot Owner's Signature*

Kevin Felderhoff  
*Lot Owner's Printed Name*

[Signature] (SEAL)  
*Co-Owner's (or spouse's) Signature*

Linda Felderhoff  
*Co-Owner's (or spouse's) Printed Name*

STATE OF Alabama,  
COUNTY OF Jefferson.


I, a Notary Public of said State and County, do hereby certify that the following person(s) personally appeared before me this day, each acknowledging to me that he or she voluntarily signed the foregoing document for the purpose stated therein and in the capacity indicated:

Kevin Felderhoff      Linda Felderhoff  
*Names of individuals whose signatures are being notarized*

WITNESS my hand and Notarial Seal, this the 15 day of February, 2007.

[Signature]  
*Signature of Notary Public*

Judith Alicia Porter  
*Printed or Typed Name of Notary Public*



My commission expires: MY COMMISSION EXPIRES APRIL 22, 2009

PAGE 23 OF OWNERS' SIGNATURE PAGES TO AMENDMENT TO DECLARATION OF RESTRICTIVE COVENANTS OF BIG HILL ACREAGE HOMESTEADS.

The undersigned owner(s) of the lot or lots hereinafter designated hereby consent to amending the Declaration of Restrictive Covenants recorded in Book 433, page 487, Records of Deeds for Transylvania County, in the manner set forth in the amendment thereto to which this signature page is attached and in which it is incorporated by reference and agree to be bound by the terms of said amendment.

Lot No. 64

Individual Owner(s) of Lot(s):

Ed Flinn (SEAL)  
*Lot Owner's Signature*

ED FLINN  
*Lot Owner's Printed Name*

Gwen Flinn (SEAL)  
*Co-Owner's (or spouse's) Signature*

GWEN FLINN  
*Co-Owner's (or spouse's) Printed Name*

STATE OF North Carolina,  
COUNTY OF Transylvania.

I, a Notary Public of said State and County, do hereby certify that the following person(s) personally appeared before me this day, each acknowledging to me that he or she voluntarily signed the foregoing document for the purpose stated therein and in the capacity indicated:

Ed Flinn and Gwen Flinn  
*Names of individuals whose signatures are being notarized*

WITNESS my hand and Notarial Seal, this the 6<sup>th</sup> day of February, 2007.

Alison B. Vaughn  
*Signature of Notary Public*

Alison B. Vaughn  
*Printed or Typed Name of Notary Public*

My commission expires: 11/29/08.





PAGE 24 OF OWNERS' SIGNATURE PAGES TO AMENDMENT TO DECLARATION OF RESTRICTIVE COVENANTS OF BIG HILL ACREAGE HOMESTEADS.

The undersigned owner(s) of the lot or lots hereinafter designated hereby consent to amending the Declaration of Restrictive Covenants recorded in Book 433, page 487, Records of Deeds for Transylvania County, in the manner set forth in the amendment thereto to which this signature page is attached and in which it is incorporated by reference and agree to be bound by the terms of said amendment.

Lot No. 3

Individual Owner(s) of Lot(s):

John M. Fukushima (SEAL)  
Lot Owner's Signature

John M. FUKUSHIMA  
Lot Owner's Printed Name

Betty E Fukushima (SEAL)  
Co-Owner's (or spouse's) Signature

Betty E Fukushima  
Co-Owner's (or spouse's) Printed Name

STATE OF North Carolina,  
COUNTY OF Transylvania.

I, a Notary Public of said State and County, do hereby certify that the following person(s) personally appeared before me this day, each acknowledging to me that he or she voluntarily signed the foregoing document for the purpose stated therein and in the capacity indicated:

John Fukushima, Betty Fukushima  
Names of individuals whose signatures are being notarized

WITNESS my hand and Notarial Seal, this the 19 day of February, 2007.

Shasta B Deaver  
Signature of Notary Public

Shasta B Deaver  
Printed or Typed Name of Notary Public

My commission expires: Dec 18, 2011.



PAGE 25 OF OWNERS' SIGNATURE PAGES TO AMENDMENT TO DECLARATION OF RESTRICTIVE COVENANTS OF BIG HILL ACREAGE HOMESTEADS.

The undersigned owner(s) of the lot or lots hereinafter designated hereby consent to amending the Declaration of Restrictive Covenants recorded in Book 433, page 487, Records of Deeds for Transylvania County, in the manner set forth in the amendment thereto to which this signature page is attached and in which it is incorporated by reference and agree to be bound by the terms of said amendment.

Lot No. 66

Individual Owner(s) of Lot(s):

*Raymond Gorman* (SEAL)  
Lot Owner's Signature

RAYMOND GORMAN  
Lot Owner's Printed Name

*Margarete M. Gorman* (SEAL)  
Co-Owner's (or spouse's) Signature


MARGARETE M. GORMAN  
Co-Owner's (or spouse's) Printed Name

STATE OF NEW YORK,  
COUNTY OF SUFFOLK.

I, a Notary Public of said State and County, do hereby certify that the following person(s) personally appeared before me this day, each acknowledging to me that he or she voluntarily signed the foregoing document for the purpose stated therein and in the capacity indicated:

RAYMOND AND MARGARETE GORMAN  
Names of individuals whose signatures are being notarized

WITNESS my hand and Notarial Seal, this the 12<sup>th</sup> day of FEBRUARY, 2007.



Linda Hartig  
Notary Public, State of New York  
Qualified in Suffolk County  
No. 01HA503857C  
Commission Expires Jan. 30, 2011

*Linda Hartig*  
Signature of Notary Public

LINDA HARTIG  
Printed or Typed Name of Notary Public

My commission expires: JAN 30, 2011.

PAGE 26 OF OWNERS' SIGNATURE PAGES TO AMENDMENT TO DECLARATION OF RESTRICTIVE COVENANTS OF BIG HILL ACREAGE HOMESTEADS.

The undersigned owner(s) of the lot or lots hereinafter designated hereby consent to amending the Declaration of Restrictive Covenants recorded in Book 433, page 487, Records of Deeds for Transylvania County, in the manner set forth in the amendment thereto to which this signature page is attached and in which it is incorporated by reference and agree to be bound by the terms of said amendment.

Lot No. 1, 2

Individual Owner(s) of Lot(s):

Holly Hammond (SEAL)  
*Lot Owner's Signature*

\_\_\_\_\_  
*Lot Owner's Printed Name*

\_\_\_\_\_  
*Co-Owner's (or spouse's) Signature* (SEAL)

\_\_\_\_\_  
*Co-Owner's (or spouse's) Printed Name*

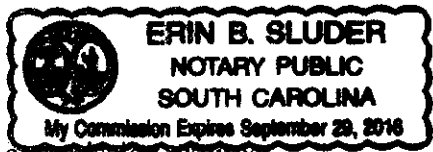
STATE OF South Carolina,  
COUNTY OF Oconee.

I, a Notary Public of said State and County, do hereby certify that the following person(s) personally appeared before me this day, each acknowledging to me that he or she voluntarily signed the foregoing document for the purpose stated therein and in the capacity indicated:

HOLLY HAMMOND  
*Names of individuals whose signatures are being notarized*

WITNESS my hand and Notarial Seal, this the 23 day of February, 2007.

Erin B. Sluder  
*Signature of Notary Public*  
Erin B. Sluder  
*Printed or Typed Name of Notary Public*



My commission expires: \_\_\_\_\_.

PAGE 27 OF OWNERS' SIGNATURE PAGES TO AMENDMENT TO DECLARATION OF RESTRICTIVE COVENANTS OF BIG HILL ACREAGE HOMESTEADS.

The undersigned owner(s) of the lot or lots hereinafter designated hereby consent to amending the Declaration of Restrictive Covenants recorded in Book 433, page 487, Records of Deeds for Transylvania County, in the manner set forth in the amendment thereto to which this signature page is attached and in which it is incorporated by reference and agree to be bound by the terms of said amendment.

Lot No. 71R

Individual Owner(s) of Lot(s):

David E Hancock (SEAL)  
*Lot Owner's Signature*

DAVID E. HANCOCK  
*Lot Owner's Printed Name*

Laine Dunbar (SEAL)  
*Co-Owner's (or spouse's) Signature*

LAIN E DUNBAR  
*Co-Owner's (or spouse's) Printed Name*


STATE OF South Carolina  
COUNTY OF Leeington

I, a Notary Public of said State and County, do hereby certify that the following person(s) personally appeared before me this day, each acknowledging to me that he or she voluntarily signed the foregoing document for the purpose stated therein and in the capacity indicated:

David + Laine Dunbar  
Hancock *Names of individuals whose signatures are being notarized*

WITNESS my hand and Notarial Seal, this the 13 day of February, 2007.

Janet S. Padalino  
*Signature of Notary Public*  
Janet S. Padalino  
*Printed or Typed Name of Notary Public*



My commission expires: Jan. 4, 2010.

PAGE 28 OF OWNERS' SIGNATURE PAGES TO AMENDMENT TO DECLARATION OF RESTRICTIVE COVENANTS OF BIG HILL ACREAGE HOMESTEADS.

The undersigned owner(s) of the lot or lots hereinafter designated hereby consent to amending the Declaration of Restrictive Covenants recorded in Book 433, page 487, Records of Deeds for Transylvania County, in the manner set forth in the amendment thereto to which this signature page is attached and in which it is incorporated by reference and agree to be bound by the terms of said amendment.

Individual Owner(s) of Lot(s):

Lot No. 36, 42, 51

Pamela J. Harrison (SEAL)  
*Lot Owner's Signature*

Pamela J. Harrison  
*Lot Owner's Printed Name*

\_\_\_\_\_  
*Co-Owner's (or spouse's) Signature* (SEAL)


\_\_\_\_\_  
*Co-Owner's (or spouse's) Printed Name*

STATE OF NC  
COUNTY OF Transylvania

I, a Notary Public of said State and County, do hereby certify that the following person(s) personally appeared before me this day, each acknowledging to me that he or she voluntarily signed the foregoing document for the purpose stated therein and in the capacity indicated:

Pamela J. Harrison  
*Names of individuals whose signatures are being notarized*

WITNESS my hand and Notarial Seal, this the 21<sup>st</sup> day of February, 2007.



Rachel L. Barton  
*Signature of Notary Public*

Rachel L. Barton  
*Printed or Typed Name of Notary Public*

My commission expires: 1/14/2011

PAGE 29 OF OWNERS' SIGNATURE PAGES TO AMENDMENT TO DECLARATION OF RESTRICTIVE COVENANTS OF BIG HILL ACREAGE HOMESTEADS.

The undersigned owner(s) of the lot or lots hereinafter designated hereby consent to amending the Declaration of Restrictive Covenants recorded in Book 433, page 487, Records of Deeds for Transylvania County, in the manner set forth in the amendment thereto to which this signature page is attached and in which it is incorporated by reference and agree to be bound by the terms of said amendment.

Lot No. 48

Individual Owner(s) of Lot(s):

[Signature] (SEAL)  
Lot Owner's Signature

Scott D Harrison  
Lot Owner's Printed Name

Catherine A. Harrison (SEAL)  
Co-Owner's (or spouse's) Signature

CATHERINE A. HARRISON  
Co-Owner's (or spouse's) Printed Name

STATE OF S.C.  
COUNTY OF Swain

I, a Notary Public of said State and County, do hereby certify that the following person(s) personally appeared before me this day, each acknowledging to me that he or she voluntarily signed the foregoing document for the purpose stated therein and in the capacity indicated:

Scott D. Harrison and Catherine A. Harrison  
Names of individuals whose signatures are being notarized

WITNESS my hand and Notarial Seal, this the 16 day of Feb, 2007.



Nancy P. Hutto  
Signature of Notary Public

Nancy P. Hutto  
Printed or Typed Name of Notary Public

My commission expires: My Commission Expires April 18, 2015

PAGE 30 OF OWNERS' SIGNATURE PAGES TO AMENDMENT TO DECLARATION OF RESTRICTIVE COVENANTS OF BIG HILL ACREAGE HOMESTEADS.

The undersigned owner(s) of the lot or lots hereinafter designated hereby consent to amending the Declaration of Restrictive Covenants recorded in Book 433, page 487, Records of Deeds for Transylvania County, in the manner set forth in the amendment thereto to which this signature page is attached and in which it is incorporated by reference and agree to be bound by the terms of said amendment.

Lot No. 47



Individual Owner(s) of Lot(s):

Joel W. Hendrickson  
Lot Owner's Signature

JOEL W. HENDRICKSON  
Lot Owner's Printed Name

Kathleen Hendrickson  
Co-Owner's (or spouse's) Signature

KATHLEEN HENDRICKSON  
Co-Owner's (or spouse's) Printed Name



STATE OF Ohio  
COUNTY OF Lorain

I, a Notary Public of said State and County, do hereby certify that the following person(s) personally appeared before me this day, each acknowledging to me that he or she voluntarily signed the foregoing document for the purpose stated therein and in the capacity indicated:

Joel W Hendrickson and Kathleen Hendrickson  
Names of individuals whose signatures are being notarized

WITNESS my hand and Notarial Seal, this the 10th day of February, 2007.

Jeanette Meadows  
Signature of Notary Public

Jeanette Meadows  
Printed or Typed Name of Notary Public

**JEANETTE MEADOWS, Notary Public**  
State of Ohio, County of Lorain  
My Commission Expires Sept. 26, 2009

My commission expires: \_\_\_\_\_

PAGE 31 OF OWNERS' SIGNATURE PAGES TO AMENDMENT TO DECLARATION OF RESTRICTIVE COVENANTS OF BIG HILL ACREAGE HOMESTEADS.

The undersigned owner(s) of the lot or lots hereinafter designated hereby consent to amending the Declaration of Restrictive Covenants recorded in Book 433, page 487, Records of Deeds for Transylvania County, in the manner set forth in the amendment thereto to which this signature page is attached and in which it is incorporated by reference and agree to be bound by the terms of said amendment.

Lot No. 33

Individual Owner(s) of Lot(s):

[Signature] (SEAL)  
Lot Owner's Signature

Robert B. Hicks  
Lot Owner's Printed Name

[Signature] (SEAL)  
Co-Owner's (or spouse's) Signature

Roslyn S. Hicks  
Co-Owner's (or spouse's) Printed Name

STATE OF Florida,  
COUNTY OF Pinellas.

I, a Notary Public of said State and County, do hereby certify that the following person(s) personally appeared before me this day, each acknowledging to me that he or she voluntarily signed the foregoing document for the purpose stated therein and in the capacity indicated:


Robert B. Hicks and Roslyn S. Hicks  
Names of individuals whose signatures are being notarized

WITNESS my hand and Notarial Seal, this the 14 day of February, 2007.

[Signature]  
Signature of Notary Public

Tammaree J. Reeves  
Printed or Typed Name of Notary Public

My commission expires: 3-21-2010.





PAGE 32 OF OWNERS' SIGNATURE PAGES TO AMENDMENT TO DECLARATION OF RESTRICTIVE COVENANTS OF BIG HILL ACREAGE HOMESTEADS.

The undersigned owner(s) of the lot or lots hereinafter designated hereby consent to amending the Declaration of Restrictive Covenants recorded in Book 433, page 487, Records of Deeds for Transylvania County, in the manner set forth in the amendment thereto to which this signature page is attached and in which it is incorporated by reference and agree to be bound by the terms of said amendment.

Lot No. 43,44

Individual Owner(s) of Lot(s):

Bryan C Higley (SEAL)  
*Lot Owner's Signature*

Bryan C. Higley  
*Lot Owner's Printed Name*

Patricia S. Higley (SEAL)  
*Co-Owner's (or spouse's) Signature*


Patricia S. Higley  
*Co-Owner's (or spouse's) Printed Name*

STATE OF North Carolina,  
COUNTY OF Transylvania.

I, a Notary Public of said State and County, do hereby certify that the following person(s) personally appeared before me this day, each acknowledging to me that he or she voluntarily signed the foregoing document for the purpose stated therein and in the capacity indicated:

Bryan C. Higley and Patricia S. Higley  
*Names of individuals whose signatures are being notarized*

WITNESS my hand and Notarial Seal, this the 23 day of February, 2007.



Kristen A Curtis  
*Signature of Notary Public*

Kristen A Curtis  
*Printed or Typed Name of Notary Public*

My commission expires: July 26, 2011.

PAGE 33 OF OWNERS' SIGNATURE PAGES TO AMENDMENT TO DECLARATION OF RESTRICTIVE COVENANTS OF BIG HILL ACREAGE HOMESTEADS.

The undersigned owner(s) of the lot or lots hereinafter designated hereby consent to amending the Declaration of Restrictive Covenants recorded in Book 433, page 487, Records of Deeds for Transylvania County, in the manner set forth in the amendment thereto to which this signature page is attached and in which it is incorporated by reference and agree to be bound by the terms of said amendment.

Individual Owner(s) of Lot(s):

Lot No. 85, 86

Pamela B. Hoffman (SEAL)  
*Lot Owner's Signature*

Pamela B. Hoffman  
*Lot Owner's Printed Name*

[Signature] (SEAL)  
*Co-Owner's (or spouse's) Signature*

Robert Hanes Hoffman Jr.  
*Co-Owner's (or spouse's) Printed Name*

STATE OF North Carolina,  
COUNTY OF New Hanover.

I, a Notary Public of said State and County, do hereby certify that the following person(s) personally appeared before me this day, each acknowledging to me that he or she voluntarily signed the foregoing document for the purpose stated therein and in the capacity indicated:


Pamela B. Hoffman & Robert Hanes Hoffman Jr.  
*Names of individuals whose signatures are being notarized*

WITNESS my hand and Notarial Seal, this the 23 day of Feb, 2007.

[Signature]  
*Signature of Notary Public*

Beth Gardner  
*Printed or Typed Name of Notary Public*

My commission expires: June 08, 2008



PAGE 34 OF OWNERS' SIGNATURE PAGES TO AMENDMENT TO DECLARATION OF RESTRICTIVE COVENANTS OF BIG HILL ACREAGE HOMESTEADS.

The undersigned owner(s) of the lot or lots hereinafter designated hereby consent to amending the Declaration of Restrictive Covenants recorded in Book 433, page 487, Records of Deeds for Transylvania County, in the manner set forth in the amendment thereto to which this signature page is attached and in which it is incorporated by reference and agree to be bound by the terms of said amendment.

Lot No. 61

Individual Owner(s) of Lot(s):

Robin F. Hogan (SEAL)  
Lot Owner's Signature

ROBIN F. HOGAN  
Lot Owner's Printed Name

John E. Hogan (SEAL)  
Co-Owner's (or spouse's) Signature

JOHN E. HOGAN  
Co-Owner's (or spouse's) Printed Name

STATE OF North Carolina  
COUNTY OF Transylvania

I, a Notary Public of said State and County, do hereby certify that the following person(s) personally appeared before me this day, each acknowledging to me that he or she voluntarily signed the foregoing document for the purpose stated therein and in the capacity indicated:


Robin F. Hogan John E. Hogan  
Names of individuals whose signatures are being notarized

WITNESS my hand and Notarial Seal, this the 9th day of Feb., 2007.

Janet McVab  
Signature of Notary Public

Janet McVab  
Printed or Typed Name of Notary Public

My commission expires: 10-10-09



PAGE 35 OF OWNERS' SIGNATURE PAGES TO AMENDMENT TO DECLARATION OF RESTRICTIVE COVENANTS OF BIG HILL ACREAGE HOMESTEADS.

The undersigned owner(s) of the lot or lots hereinafter designated hereby consent to amending the Declaration of Restrictive Covenants recorded in Book 433, page 487, Records of Deeds for Transylvania County, in the manner set forth in the amendment thereto to which this signature page is attached and in which it is incorporated by reference and agree to be bound by the terms of said amendment.

Lot No. 60

Individual Owner(s) of Lot(s):

[Signature] (SEAL)  
Lot Owner's Signature

William Hogan  
Lot Owner's Printed Name

[Signature] (SEAL)  
Co-Owner's (or spouse's) Signature

JACALYN L. Hogan  
Co-Owner's (or spouse's) Printed Name

STATE OF Florida,  
COUNTY OF Sarasota.

I, a Notary Public of said State and County, do hereby certify that the following person(s) personally appeared before me this day, each acknowledging to me that he or she voluntarily signed the foregoing document for the purpose stated therein and in the capacity indicated:

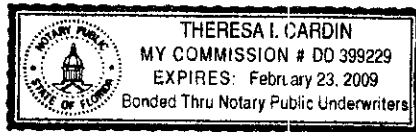
William Hogan + Jacalyn Hogan  
Names of individuals whose signatures are being notarized

WITNESS my hand and Notarial Seal, this the 9<sup>th</sup> day of February, 2007.

[Signature]  
Signature of Notary Public

Theresa I Cardin  
Printed or Typed Name of Notary Public

My commission expires: 2.23.2009.



PAGE 36 OF OWNERS' SIGNATURE PAGES TO AMENDMENT TO DECLARATION OF RESTRICTIVE COVENANTS OF BIG HILL ACREAGE HOMESTEADS.

The undersigned owner(s) of the lot or lots hereinafter designated hereby consent to amending the Declaration of Restrictive Covenants recorded in Book 433, page 487, Records of Deeds for Transylvania County, in the manner set forth in the amendment thereto to which this signature page is attached and in which it is incorporated by reference and agree to be bound by the terms of said amendment.

Lot No. 83 Individual Owner(s) of Lot(s):

Brant M. Johnson (SEAL)  
Lot Owner's Signature

BRANT M. JOHNSON  
Lot Owner's Printed Name

Marcia P. Johnson (SEAL)  
Co-Owner's (or spouse's) Signature


MARCIA PROSSER JOHNSON  
Co-Owner's (or spouse's) Printed Name

STATE OF New York,  
COUNTY OF Suffolk.

I, a Notary Public of said State and County, do hereby certify that the following person(s) personally appeared before me this day, each acknowledging to me that he or she voluntarily signed the foregoing document for the purpose stated therein and in the capacity indicated:

Brant M. Johnson and Marcia P. Johnson  
Names of individuals whose signatures are being notarized

WITNESS my hand and Notarial Seal, this the 27 day of February, 2007.



Bonnie E. Sherwood  
Signature of Notary Public

Bonnie E. Sherwood  
Printed or Typed Name of Notary Public

My commission expires: 2-28-2010.

**BONNIE E. SHERWOOD**  
Notary Public, State of New York  
No. 4844809 - Suffolk County  
Commission Expires Feb. 28, 2010

PAGE 37 OF OWNERS' SIGNATURE PAGES TO AMENDMENT TO DECLARATION OF RESTRICTIVE COVENANTS OF BIG HILL ACREAGE HOMESTEADS.

The undersigned owner(s) of the lot or lots hereinafter designated hereby consent to amending the Declaration of Restrictive Covenants recorded in Book 433, page 487, Records of Deeds for Transylvania County, in the manner set forth in the amendment thereto to which this signature page is attached and in which it is incorporated by reference and agree to be bound by the terms of said amendment.

Lot No. 32R

Individual Owner(s) of Lot(s):

Alvin P. Kates (SEAL)  
Lot Owner's Signature

ALVIN P. KATES  
Lot Owner's Printed Name

Mary Kay Kates (SEAL)  
Co-Owner's (or spouse's) Signature


MARY KAY KATES  
Co-Owner's (or spouse's) Printed Name

STATE OF GEORGIA,  
COUNTY OF HENRY.

I, a Notary Public of said State and County, do hereby certify that the following person(s) personally appeared before me this day, each acknowledging to me that he or she voluntarily signed the foregoing document for the purpose stated therein and in the capacity indicated:

ALVIN P. KATES, MARY KAY KATES  
Names of individuals whose signatures are being notarized

WITNESS my hand and Notarial Seal, this the 8<sup>th</sup> day of FEBRUARY, 2007.



Lorraine E. Dorrough  
Signature of Notary Public

LORRAINE E. DORROUGH  
Printed or Typed Name of Notary Public

My commission expires: March 20, 2007.

PAGE 38 OF OWNERS' SIGNATURE PAGES TO AMENDMENT TO DECLARATION OF RESTRICTIVE COVENANTS OF BIG HILL ACREAGE HOMESTEADS.

The undersigned owner(s) of the lot or lots hereinafter designated hereby consent to amending the Declaration of Restrictive Covenants recorded in Book 433, page 487, Records of Deeds for Transylvania County, in the manner set forth in the amendment thereto to which this signature page is attached and in which it is incorporated by reference and agree to be bound by the terms of said amendment.

Lot No. 90 Individual Owner(s) of Lot(s):

Paul C Lind (SEAL)  
*Lot Owner's Signature*

Paul C. Lind  
*Lot Owner's Printed Name*

Patsy A Lind (SEAL)  
*Co-Owner's (or spouse's) Signature*

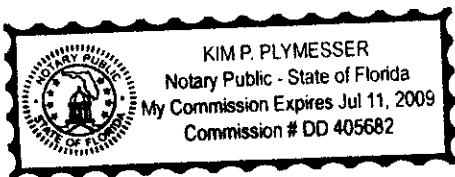
Patsy A Lind  
*Co-Owner's (or spouse's) Printed Name*

STATE OF Florida,  
COUNTY OF Pasco.

I, a Notary Public of said State and County, do hereby certify that the following person(s) personally appeared before me this day, each acknowledging to me that he or she voluntarily signed the foregoing document for the purpose stated therein and in the capacity indicated:

Paul C Lind and Patsy A. Lind  
*Names of individuals whose signatures are being notarized*

WITNESS my hand and Notarial Seal, this the 17 day of February, 2007.



Kim P Plymesser  
*Signature of Notary Public*

Kim P Plymesser  
*Printed or Typed Name of Notary Public*

My commission expires: 7-11-09.

PAGE 39 OF OWNERS' SIGNATURE PAGES TO AMENDMENT TO DECLARATION OF RESTRICTIVE COVENANTS OF BIG HILL ACREAGE HOMESTEADS.

The undersigned owner(s) of the lot or lots hereinafter designated hereby consent to amending the Declaration of Restrictive Covenants recorded in Book 433, page 487, Records of Deeds for Transylvania County, in the manner set forth in the amendment thereto to which this signature page is attached and in which it is incorporated by reference and agree to be bound by the terms of said amendment.

Lot No. 65

Individual Owner(s) of Lot(s):

[Signature] (SEAL)  
Lot Owner's Signature

Gretchen Mansourian  
Lot Owner's Printed Name

[Signature] (SEAL)  
Co-Owner's (or spouse's) Signature


Martgeez Mansourian  
Co-Owner's (or spouse's) Printed Name

STATE OF FL  
COUNTY OF Polk

I, a Notary Public of said State and County, do hereby certify that the following person(s) personally appeared before me this day, each acknowledging to me that he or she voluntarily signed the foregoing document for the purpose stated therein and in the capacity indicated:

Gretchen Mansourian  
Names of individuals whose signatures are being notarized

WITNESS my hand and Notarial Seal, this the 9 day of Feb, 2007.



[Signature]  
Signature of Notary Public

Carlos Ricardo  
Printed or Typed Name of Notary Public

My commission expires: 12-20-08



PAGE 40 OF OWNERS' SIGNATURE PAGES TO AMENDMENT TO DECLARATION OF RESTRICTIVE COVENANTS OF BIG HILL ACREAGE HOMESTEADS.

The undersigned owner(s) of the lot or lots hereinafter designated hereby consent to amending the Declaration of Restrictive Covenants recorded in Book 433, page 487, Records of Deeds for Transylvania County, in the manner set forth in the amendment thereto to which this signature page is attached and in which it is incorporated by reference and agree to be bound by the terms of said amendment.

Lot No. 80

Individual Owner(s) of Lot(s):

Judy Maracic (SEAL)  
*Lot Owner's Signature*

LINDY MARACIC  
*Lot Owner's Printed Name*

\_\_\_\_\_  
*Co-Owner's (or spouse's) Signature* (SEAL)

\_\_\_\_\_  
*Co-Owner's (or spouse's) Printed Name*

STATE OF Florida,  
COUNTY OF Broward.

I, a Notary Public of said State and County, do hereby certify that the following person(s) personally appeared before me this day, each acknowledging to me that he or she voluntarily signed the foregoing document for the purpose stated therein and in the capacity indicated:

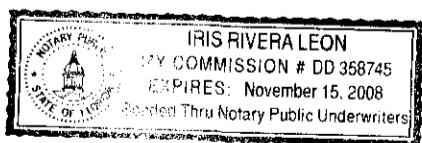
LINDY A MARACIC  
*Names of individuals whose signatures are being notarized*

WITNESS my hand and Notarial Seal, this the 21 day of February, 2007.

Iris Rivera Leon  
*Signature of Notary Public*

Iris Rivera Leon  
*Printed or Typed Name of Notary Public*

My commission expires: 11/15/2008.



PAGE 41 OF OWNERS' SIGNATURE PAGES TO AMENDMENT TO DECLARATION OF RESTRICTIVE COVENANTS OF BIG HILL ACREAGE HOMESTEADS.

The undersigned owner(s) of the lot or lots hereinafter designated hereby consent to amending the Declaration of Restrictive Covenants recorded in Book 433, page 487, Records of Deeds for Transylvania County, in the manner set forth in the amendment thereto to which this signature page is attached and in which it is incorporated by reference and agree to be bound by the terms of said amendment.

Lot No. 53

Individual Owner(s) of Lot(s):

[Signature] (SEAL)  
*Lot Owner's Signature*

Steve Mayforth  
*Lot Owner's Printed Name*

[Signature] (SEAL)  
*Co-Owner's (or spouse's) Signature*

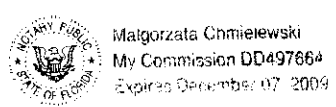
Nicole Mayforth  
*Co-Owner's (or spouse's) Printed Name*

STATE OF Florida,  
COUNTY OF Sarasota.

I, a Notary Public of said State and County, do hereby certify that the following person(s) personally appeared before me this day, each acknowledging to me that he or she voluntarily signed the foregoing document for the purpose stated therein and in the capacity indicated:

STEVEN MAYFORTH NICOLE MAYFORTH  
Names of individuals whose signatures are being notarized

WITNESS my hand and Notarial Seal, this the 26 day of February, 2007.



[Signature]  
Signature of Notary Public

MALGORZATA CHMIELEWSKI  
Printed or Typed Name of Notary Public

My commission expires: 12-7-09.

PAGE 42 OF OWNERS' SIGNATURE PAGES TO AMENDMENT TO DECLARATION OF RESTRICTIVE COVENANTS OF BIG HILL ACREAGE HOMESTEADS.

The undersigned owner(s) of the lot or lots hereinafter designated hereby consent to amending the Declaration of Restrictive Covenants recorded in Book 433, page 487, Records of Deeds for Transylvania County, in the manner set forth in the amendment thereto to which this signature page is attached and in which it is incorporated by reference and agree to be bound by the terms of said amendment.

Lot No. 62R

Individual Owner(s) of Lot(s):

Robert Pastorino (SEAL)  
Lot Owner's Signature

Robert Pastorino  
Lot Owner's Printed Name

Sharon R. Pastorino (SEAL)  
Co-Owner's (or spouse's) Signature

Sharon R. Pastorino  
Co-Owner's (or spouse's) Printed Name

STATE OF NC  
COUNTY OF Transylvania

I, a Notary Public of said State and County, do hereby certify that the following person(s) personally appeared before me this day, each acknowledging to me that he or she voluntarily signed the foregoing document for the purpose stated therein and in the capacity indicated:

Robert Pastorino and Sharon R. Pastorino  
Names of individuals whose signatures are being notarized

WITNESS my hand and Notarial Seal, this the 9 day of Feb., 2007.

Kathleen E. Huggins  
Signature of Notary Public

Kathleen E. Huggins  
Printed or Typed Name of Notary Public

My commission expires: 3-9-08



PAGE 43 OF OWNERS' SIGNATURE PAGES TO AMENDMENT TO DECLARATION OF RESTRICTIVE COVENANTS OF BIG HILL ACREAGE HOMESTEADS.

The undersigned owner(s) of the lot or lots hereinafter designated hereby consent to amending the Declaration of Restrictive Covenants recorded in Book 433, page 487, Records of Deeds for Transylvania County, in the manner set forth in the amendment thereto to which this signature page is attached and in which it is incorporated by reference and agree to be bound by the terms of said amendment.

Lot No. 50

Individual Owner(s) of Lot(s):

David B. Petty

Lot Owner's Signature

DAVID B. Petty

Lot Owner's Printed Name



Joelle M. Petty

Co-Owner's (or spouse's) Signature

(SEAL)

Joelle M. Petty

Co-Owner's (or spouse's) Printed Name

STATE OF North Carolina  
COUNTY OF Swain

I, a Notary Public of said State and County, do hereby certify that the following person(s) personally appeared before me this day, each acknowledging to me that he or she voluntarily signed the foregoing document for the purpose stated therein and in the capacity indicated:

David Petty, Joelle Petty  
Names of individuals whose signatures are being notarized

WITNESS my hand and Notarial Seal, this the 3 day of March, 2007.

Martha Conaway

Signature of Notary Public

Martha Conaway

Printed or Typed Name of Notary Public

My commission expires: Dec 13, 2009

PAGE 44 OF OWNERS' SIGNATURE PAGES TO AMENDMENT TO DECLARATION OF RESTRICTIVE COVENANTS OF BIG HILL ACREAGE HOMESTEADS.

The undersigned owner(s) of the lot or lots hereinafter designated hereby consent to amending the Declaration of Restrictive Covenants recorded in Book 433, page 487, Records of Deeds for Transylvania County, in the manner set forth in the amendment thereto to which this signature page is attached and in which it is incorporated by reference and agree to be bound by the terms of said amendment.

Lot No. 17

Individual Owner(s) of Lot(s):

William Robert Read (SEAL)  
*Lot Owner's Signature*

William Robert Read  
*Lot Owner's Printed Name*

Mary G. Read (SEAL)  
*Co-Owner's (or spouse's) Signature*

Mary G. Read  
*Co-Owner's (or spouse's) Printed Name*

STATE OF North Carolina,  
COUNTY OF Transylvania.

I, a Notary Public of said State and County, do hereby certify that the following person(s) personally appeared before me this day, each acknowledging to me that he or she voluntarily signed the foregoing document for the purpose stated therein and in the capacity indicated:

William Robert Read and Mary G. Read  
*Names of individuals whose signatures are being notarized*

WITNESS my hand and Notarial Seal, this the 9 day of February, 2007.



Allyson J. Warriner  
*Signature of Notary Public*

Allyson J. Warriner  
*Printed or Typed Name of Notary Public*

My commission expires: April 20, 2011.

PAGE 45 OF OWNERS' SIGNATURE PAGES TO AMENDMENT TO DECLARATION OF RESTRICTIVE COVENANTS OF BIG HILL ACREAGE HOMESTEADS.

The undersigned owner(s) of the lot or lots hereinafter designated hereby consent to amending the Declaration of Restrictive Covenants recorded in Book 433, page 487, Records of Deeds for Transylvania County, in the manner set forth in the amendment thereto to which this signature page is attached and in which it is incorporated by reference and agree to be bound by the terms of said amendment.

Lot No. 34

Individual Owner(s) of Lot(s):

Barbara Reyes (SEAL)  
Lot Owner's Signature

BARBARA REYES  
Lot Owner's Printed Name

Zulay I. Viera Fernandez (SEAL)  
Co-Owner's (or spouse's) Signature

Zulay I. Viera Fernandez  
Co-Owner's (or spouse's) Printed Name

STATE OF FLORIDA  
COUNTY OF MIAMI DASH

I, a Notary Public of said State and County, do hereby certify that the following person(s) personally appeared before me this day, each acknowledging to me that he or she voluntarily signed the foregoing document for the purpose stated therein and in the capacity indicated:

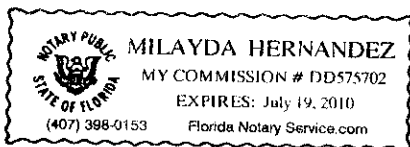
BARBARA REYES AND ZULAY I. VIERA FERNANDEZ  
Names of individuals whose signatures are being notarized

WITNESS my hand and Notarial Seal, this the 14 day of 2, 2007.

Milayda Hernandez  
Signature of Notary Public

Milayda Hernandez  
Printed or Typed Name of Notary Public

My commission expires: July 19 2010



PAGE 46 OF OWNERS' SIGNATURE PAGES TO AMENDMENT TO DECLARATION OF RESTRICTIVE COVENANTS OF BIG HILL ACREAGE HOMESTEADS.

The undersigned owner(s) of the lot or lots hereinafter designated hereby consent to amending the Declaration of Restrictive Covenants recorded in Book 433, page 487, Records of Deeds for Transylvania County, in the manner set forth in the amendment thereto to which this signature page is attached and in which it is incorporated by reference and agree to be bound by the terms of said amendment.

Lot No. 68

Individual Owner(s) of Lot(s):

Curtis L. Riess (SEAL)  
*Lot Owner's Signature*

Curtis L. Riess  
*Lot Owner's Printed Name*

Devan K. Riess (SEAL)  
*Co-Owner's (or spouse's) Signature*

Devan K Riess  
*Co-Owner's (or spouse's) Printed Name*

STATE OF Alabama,  
COUNTY OF Shelby.

I, a Notary Public of said State and County, do hereby certify that the following person(s) personally appeared before me this day, each acknowledging to me that he or she voluntarily signed the foregoing document for the purpose stated therein and in the capacity indicated:

Curtis Riess and Devan Riess  
*Names of individuals whose signatures are being notarized*

WITNESS my hand and Notarial Seal, this the 9<sup>th</sup> day of February, 2007.



Kelli A. Peek  
*Signature of Notary Public*

Kelli A. Peek  
*Printed or Typed Name of Notary Public*

My commission expires: **NOTARY PUBLIC STATE OF ALABAMA AT LARGE**  
**MY COMMISSION EXPIRES: June 7, 2010**  
**BONDED THRU NOTARY PUBLIC UNDERWRITERS**

PAGE 47 OF OWNERS' SIGNATURE PAGES TO AMENDMENT TO DECLARATION OF RESTRICTIVE COVENANTS OF BIG HILL ACREAGE HOMESTEADS.

The undersigned owner(s) of the lot or lots hereinafter designated hereby consent to amending the Declaration of Restrictive Covenants recorded in Book 433, page 487, Records of Deeds for Transylvania County, in the manner set forth in the amendment thereto to which this signature page is attached and in which it is incorporated by reference and agree to be bound by the terms of said amendment.

Lot No. 24

Individual Owner(s) of Lot(s):

Timothy C. Robinson (SEAL)  
Lot Owner's Signature

Timothy C. Robinson  
Lot Owner's Printed Name

Anna Robinson (SEAL)  
Co-Owner's (or spouse's) Signature


ANNA R. ROBINSON  
Co-Owner's (or spouse's) Printed Name

STATE OF NORTH CAROLINA,  
COUNTY OF TRANSYLVANIA.

I, a Notary Public of said State and County, do hereby certify that the following person(s) personally appeared before me this day, each acknowledging to me that he or she voluntarily signed the foregoing document for the purpose stated therein and in the capacity indicated:

TIMOTHY C. ROBINSON AND ANNA R. ROBINSON  
Names of individuals whose signatures are being notarized

WITNESS my hand and Notarial Seal, this the 21<sup>ST</sup> day of FEBRUARY, 2007.



James A. Hungerford  
Signature of Notary Public

JAMES A. HUNGERFORD  
Printed or Typed Name of Notary Public

My commission expires: 7/6/2009.



PAGE 48 OF OWNERS' SIGNATURE PAGES TO AMENDMENT TO DECLARATION OF RESTRICTIVE COVENANTS OF BIG HILL ACREAGE HOMESTEADS.

The undersigned owner(s) of the lot or lots hereinafter designated hereby consent to amending the Declaration of Restrictive Covenants recorded in Book 433, page 487, Records of Deeds for Transylvania County, in the manner set forth in the amendment thereto to which this signature page is attached and in which it is incorporated by reference and agree to be bound by the terms of said amendment.

Lot No. 92

Individual Owner(s) of Lot(s):

Valerie K. Rowe (SEAL)  
*Lot Owner's Signature*

VALERIE K. ROWE  
*Lot Owner's Printed Name*

\_\_\_\_\_  
*Co-Owner's (or spouse's) Signature* (SEAL)


\_\_\_\_\_  
*Co-Owner's (or spouse's) Printed Name*

STATE OF FLORIDA,  
COUNTY OF SARASOTA.

I, a Notary Public of said State and County, do hereby certify that the following person(s) personally appeared before me this day, each acknowledging to me that he or she voluntarily signed the foregoing document for the purpose stated therein and in the capacity indicated:

Valerie Rowe  
*Names of individuals whose signatures are being notarized*

WITNESS my hand and Notarial Seal, this the 8 day of February, 2007.



Jude Ann Brown  
*Signature of Notary Public*

Jude Ann Brown  
*Printed or Typed Name of Notary Public*

My commission expires: 7-17-09.

PAGE 49 OF OWNERS' SIGNATURE PAGES TO AMENDMENT TO DECLARATION OF RESTRICTIVE COVENANTS OF BIG HILL ACREAGE HOMESTEADS.

The undersigned owner(s) of the lot or lots hereinafter designated hereby consent to amending the Declaration of Restrictive Covenants recorded in Book 433, page 487, Records of Deeds for Transylvania County, in the manner set forth in the amendment thereto to which this signature page is attached and in which it is incorporated by reference and agree to be bound by the terms of said amendment.

Lot No. 8

Individual Owner(s) of Lot(s):

*Cheryl Rowley* (SEAL)  
*Lot Owner's Signature*

CHERYL ROWLEY  
*Lot Owner's Printed Name*

\_\_\_\_\_  
*Co-Owner's (or spouse's) Signature* (SEAL)

\_\_\_\_\_  
*Co-Owner's (or spouse's) Printed Name*

STATE OF Georgia,  
COUNTY OF Cobb.

I, a Notary Public of said State and County, do hereby certify that the following person(s) personally appeared before me this day, each acknowledging to me that he or she voluntarily signed the foregoing document for the purpose stated therein and in the capacity indicated:


*Patsy W. Elrod*  
*Names of individuals whose signatures are being notarized*

WITNESS my hand and Notarial Seal, this the 9 day of March, 2007.

*Patsy W. Elrod*  
*Signature of Notary Public*

Patsy W. Elrod  
*Printed or Typed Name of Notary Public*

My commission expires: 7-31-10



PAGE 50 OF OWNERS' SIGNATURE PAGES TO AMENDMENT TO DECLARATION OF RESTRICTIVE COVENANTS OF BIG HILL ACREAGE HOMESTEADS.

The undersigned owner(s) of the lot or lots hereinafter designated hereby consent to amending the Declaration of Restrictive Covenants recorded in Book 433, page 487, Records of Deeds for Transylvania County, in the manner set forth in the amendment thereto to which this signature page is attached and in which it is incorporated by reference and agree to be bound by the terms of said amendment.

Lot No. 96

Individual Owner(s) of Lot(s):

Manette Sartain Sammons (SEAL)  
*Lot Owner's Signature*

Manette Sartain Sammons  
*Lot Owner's Printed Name*

\_\_\_\_\_  
*Co-Owner's (or spouse's) Signature* (SEAL)

\_\_\_\_\_  
*Co-Owner's (or spouse's) Printed Name*

STATE OF Louisiana  
COUNTY OF East Bayou  
*Miss*


I, a Notary Public of said State and County, do hereby certify that the following person(s) personally appeared before me this day, each acknowledging to me that he or she voluntarily signed the foregoing document for the purpose stated therein and in the capacity indicated:

Manette Sartain Sammons  
*Names of individuals whose signatures are being notarized*

WITNESS my hand and Notarial Seal, this the 7<sup>th</sup> day of February, 2007.

**Lloyd J. Lunceford**  
**Notary Public**  
**Bar Roll No: 8439**  
**My Commission is for Life**

Lloyd J. Lunceford  
*Signature of Notary Public*  
Lloyd J. Lunceford  
*Printed or Typed Name of Notary Public*



My commission expires: \_\_\_\_\_.

PAGE 51 OF OWNERS' SIGNATURE PAGES TO AMENDMENT TO DECLARATION OF RESTRICTIVE COVENANTS OF BIG HILL ACREAGE HOMESTEADS.

The undersigned owner(s) of the lot or lots hereinafter designated hereby consent to amending the Declaration of Restrictive Covenants recorded in Book 433, page 487, Records of Deeds for Transylvania County, in the manner set forth in the amendment thereto to which this signature page is attached and in which it is incorporated by reference and agree to be bound by the terms of said amendment.

Individual Owner(s) of Lot(s):

Lot No. 12, 13

Gina Skelton (SEAL)  
*Lot Owner's Signature*

Gina Skelton  
*Lot Owner's Printed Name*

\_\_\_\_\_  
*Co-Owner's (or spouse's) Signature* (SEAL)

\_\_\_\_\_  
*Co-Owner's (or spouse's) Printed Name*

STATE OF North Carolina,  
COUNTY OF Mecklenburg.

I, a Notary Public of said State and County, do hereby certify that the following person(s) personally appeared before me this day, each acknowledging to me that he or she voluntarily signed the foregoing document for the purpose stated therein and in the capacity indicated:


Gina Skelton  
*Names of individuals whose signatures are being notarized*

WITNESS my hand and Notarial Seal, this the 7<sup>th</sup> day of February, 2007.

Christine Purser  
*Signature of Notary Public*

Christine Purser  
*Printed or Typed Name of Notary Public*

My commission expires: 6/20/2010.



PAGE 52 OF OWNERS' SIGNATURE PAGES TO AMENDMENT TO DECLARATION OF RESTRICTIVE COVENANTS OF BIG HILL ACREAGE HOMESTEADS.

The undersigned owner(s) of the lot or lots hereinafter designated hereby consent to amending the Declaration of Restrictive Covenants recorded in Book 433, page 487, Records of Deeds for Transylvania County, in the manner set forth in the amendment thereto to which this signature page is attached and in which it is incorporated by reference and agree to be bound by the terms of said amendment.

Lot No. 98

Individual Owner(s) of Lot(s):

Jeanne Speight (SEAL)  
Lot Owner's Signature

Jeanne Speight  
Lot Owner's Printed Name

\_\_\_\_\_  
Co-Owner's (or spouse's) Signature (SEAL)

\_\_\_\_\_  
Co-Owner's (or spouse's) Printed Name

STATE OF MARYLAND,  
COUNTY OF HARFORD.

I, a Notary Public of said State and County, do hereby certify that the following person(s) personally appeared before me this day, each acknowledging to me that he or she voluntarily signed the foregoing document for the purpose stated therein and in the capacity indicated:

Jeanne Speight  
Names of individuals whose signatures are being notarized

WITNESS my hand and Notarial Seal, this the 16<sup>th</sup> day of FEBRUARY, 2007.

Austin D. Nooney  
Signature of Notary Public

Austin D. NOONEY  
Printed or Typed Name of Notary Public

My commission expires: 2/28/07.



PAGE 53 OF OWNERS' SIGNATURE PAGES TO AMENDMENT TO DECLARATION OF RESTRICTIVE COVENANTS OF BIG HILL ACREAGE HOMESTEADS.

The undersigned owner(s) of the lot or lots hereinafter designated hereby consent to amending the Declaration of Restrictive Covenants recorded in Book 433, page 487, Records of Deeds for Transylvania County, in the manner set forth in the amendment thereto to which this signature page is attached and in which it is incorporated by reference and agree to be bound by the terms of said amendment.

Lot No. 98

Individual Owner(s) of Lot(s):

Robert Speight (SEAL)  
*Lot Owner's Signature*

ROBERT SPEIGHT  
*Lot Owner's Printed Name*

\_\_\_\_\_  
*Co-Owner's (or spouse's) Signature* (SEAL)


\_\_\_\_\_  
*Co-Owner's (or spouse's) Printed Name*

STATE OF North Carolina,  
COUNTY OF Transylvania.

I, a Notary Public of said State and County, do hereby certify that the following person(s) personally appeared before me this day, each acknowledging to me that he or she voluntarily signed the foregoing document for the purpose stated therein and in the capacity indicated:

Robert Speight  
*Names of individuals whose signatures are being notarized*

WITNESS my hand and Notarial Seal, this the 12<sup>th</sup> day of February, 2007.



Julia S. Nease  
*Signature of Notary Public*

Julia S. Nease  
*Printed or Typed Name of Notary Public*

My commission expires: 9-22-2010

PAGE 54 OF OWNERS' SIGNATURE PAGES TO AMENDMENT TO DECLARATION OF RESTRICTIVE COVENANTS OF BIG HILL ACREAGE HOMESTEADS.

The undersigned owner(s) of the lot or lots hereinafter designated hereby consent to amending the Declaration of Restrictive Covenants recorded in Book 433, page 487, Records of Deeds for Transylvania County, in the manner set forth in the amendment thereto to which this signature page is attached and in which it is incorporated by reference and agree to be bound by the terms of said amendment.

Lot No. 82

Individual Owner(s) of Lot(s):

Diane Sullivan (SEAL)  
*Lot Owner's Signature*

Diane Sullivan  
*Lot Owner's Printed Name*

\_\_\_\_\_  
*Co-Owner's (or spouse's) Signature* (SEAL)


\_\_\_\_\_  
*Co-Owner's (or spouse's) Printed Name*

STATE OF North Carolina,  
COUNTY OF Buncombe.

I, a Notary Public of said State and County, do hereby certify that the following person(s) personally appeared before me this day, each acknowledging to me that he or she voluntarily signed the foregoing document for the purpose stated therein and in the capacity indicated:

Diane Sullivan  
*Names of individuals whose signatures are being notarized*

WITNESS my hand and Notarial Seal, this the 16 day of February, 2007.



Pamela Shelton  
*Signature of Notary Public*

Pamela Shelton  
*Printed or Typed Name of Notary Public*

My commission expires: May 25, 2008.

PAGE 55 OF OWNERS' SIGNATURE PAGES TO AMENDMENT TO DECLARATION OF RESTRICTIVE COVENANTS OF BIG HILL ACREAGE HOMESTEADS.

The undersigned owner(s) of the lot or lots hereinafter designated hereby consent to amending the Declaration of Restrictive Covenants recorded in Book 433, page 487, Records of Deeds for Transylvania County, in the manner set forth in the amendment thereto to which this signature page is attached and in which it is incorporated by reference and agree to be bound by the terms of said amendment.

Lot No. 69

Individual Owner(s) of Lot(s):

*Rud Wingo* (SEAL)  
*Lot Owner's Signature*

RONALD WINGARD  
*Lot Owner's Printed Name*

*Leslie Wingard* (SEAL)  
*Co-Owner's (or spouse's) Signature*

Leslie Wingard  
*Co-Owner's (or spouse's) Printed Name*

STATE OF South Carolina,  
COUNTY OF Lexington.

I, a Notary Public of said State and County, do hereby certify that the following person(s) personally appeared before me this day, each acknowledging to me that he or she voluntarily signed the foregoing document for the purpose stated therein and in the capacity indicated:


*Ronald Wingard*  
*Names of individuals whose signatures are being notarized*

WITNESS my hand and Notarial Seal, this the 7<sup>th</sup> day of February, 2007.

*Janet D. Housand*  
*Signature of Notary Public*

Janet D. Housand  
*Printed or Typed Name of Notary Public*

My commission expires: 7-13-08.





PAGE 56 OF OWNERS' SIGNATURE PAGES TO AMENDMENT TO DECLARATION OF RESTRICTIVE COVENANTS OF BIG HILL ACREAGE HOMESTEADS.

The undersigned owner(s) of the lot or lots hereinafter designated hereby consent to amending the Declaration of Restrictive Covenants recorded in Book 433, page 487, Records of Deeds for Transylvania County, in the manner set forth in the amendment thereto to which this signature page is attached and in which it is incorporated by reference and agree to be bound by the terms of said amendment.

Lot No. 40

Individual Owner(s) of Lot(s):

Dennis C. Yee (SEAL)  
Lot Owner's Signature

Dennis C. Yee  
Lot Owner's Printed Name

Won Nora Yee (SEAL)  
Co-Owner's (or spouse's) Signature

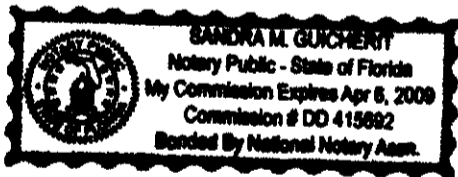
Won Nora Yee  
Co-Owner's (or spouse's) Printed Name

STATE OF Florida,  
COUNTY OF Orange.

I, a Notary Public of said State and County, do hereby certify that the following person(s) personally appeared before me this day, each acknowledging to me that he or she voluntarily signed the foregoing document for the purpose stated therein and in the capacity indicated:

Dennis Yee and Nora Yee  
Names of individuals whose signatures are being notarized

WITNESS my hand and Notarial Seal, this the 22<sup>nd</sup> day of February, 2007.



Sandra M. Guichert  
Signature of Notary Public

Sandra M. Guichert  
Printed or Typed Name of Notary Public

My commission expires: April 6<sup>th</sup>, 2009.