

Flood Zone Map





2/22/2025, 12:27:29 PM


Roads

— Roads

Flood Hazard Areas

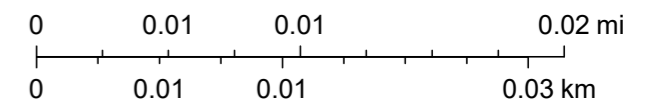
 Zones AE, AE: 1% Annual Chance Flood Hazard Contained In Structure, 1% Annual Chance Flood Hazard Conditions

 Zone AE: Floodway, 1% Annual Chance Flood Hazard Conditions: Floodway, 1% Future Conditions Contained In Channel: Floodway

 0.2% Annual Chance Flood Hazard Contained In Channel, 0.2% Annual Chance Flood Hazard

Zone X

1:564



NC CGIA, Maxar, Microsoft