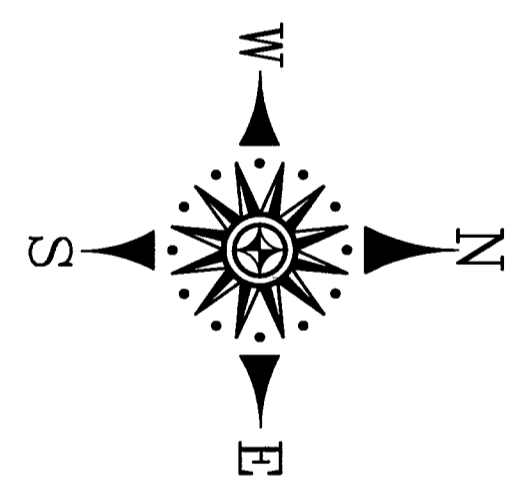


Plat File 13, Slide 267

PISGAH NATIONAL FOREST TRACT P-14



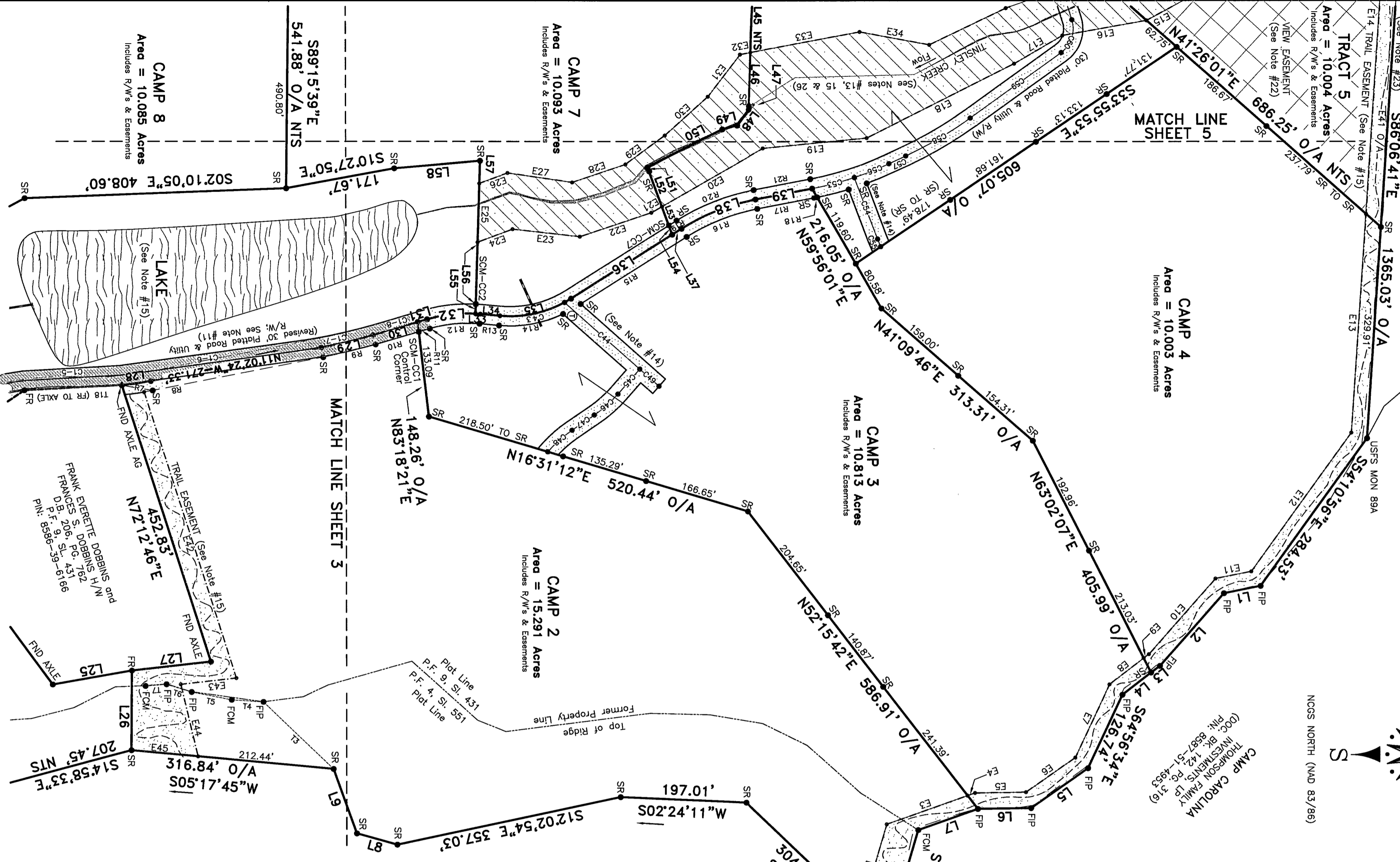
NCOS NORTH (NAD 83/86)

THIS SHEET IS INTENDED TO ACCOMPANY ALL THE OTHER SHEETS IN THIS SET AND IS TO BE CONSIDERED INCOMPLETE WITHOUT ALL THE SHEETS TO SUPPORT IT.

SHEET 4 OF 5

LEGEND

- TAX PARCEL IDENTIFICATION NUMBER
- FOUND IRON PIPE
- FOUND REBAR
- FOUND CONCRETE MONUMENT
- SET REBAR
- SET CONCRETE MONUMENT
- FOUND STONE
- UNSET POINT
- RIGHT OF WAY
- ROAD AND UTILITY RIGHT OF WAY
- NOT TO SCALE
- HIS WIFE
- OVERALL
- SECONDARY ROAD
- NORTH CAROLINA GEODETIC SURVEY
- NORTH AMERICAN DATUM
- U.S. FOREST SERVICE MONUMENT
- PLAT FILE, SLIDE
- DEED BOOK, PAGE
- DOCUMENT BOOK, PAGE
- TELEPHONE BOX
- ABANDONED WELL
- UTILITY POLE
- DRAINAGE CULVERT
- REMANANTS OF WIRE LIVESTOCK FENCE
- AT GRADE
- BELOW GRADE
- TRAIL EASEMENT
- PROPOSED TRAIL
- VIEW EASEMENT
- REVISED R/W
- STREAM BUFFER-GREENWAY



CHIMNEY CREEK PARTNERS, LLC  
 (DOC. BK. 420, PG. 46)  
 P.F. 4, SL. 551  
 P.N. 8586-49-6469


2009005794  
 TRANSPORTATION & RECORDS  
 REGISTERED & RECORDED  
 10-05-2009 02:38:22 PM  
 CLINDY M OMBREX  
 REGISTERED CLERK  
 BY: BETH C LANDBERTH  
 REGISTERED CLERK  
 PF 13  
 PG: 267-267

REGISTER OF DEEDS

THE FOREGOING CERTIFICATE OF MICHAEL A. PROUTZ SR., PROFESSIONAL LAND SURVEYOR IS CERTIFIED TO BE CORRECT. THIS PLAT WAS PRESENTED FOR REGISTRATION AND RECORDED IN PLAT FILE \_\_\_\_\_, SLIDE \_\_\_\_\_, THIS THE \_\_\_\_\_ DAY OF \_\_\_\_\_, O'CLOCK \_\_\_\_\_ M. 20\_\_\_\_ AT \_\_\_\_\_

REGISTER OF DEEDS

WITNESS MY ORIGINAL SIGNATURE, LICENSE NUMBER, AND SEAL THIS THE 15<sup>th</sup> DAY OF October, 2009, A.D.  
 Michael A. Proutz Sr.  
 PROFESSIONAL LAND SURVEYOR  
 L-4458



PREPARED BY  
**HAFNER LAND SURVEYING**  
 435 S. CALDWELL STREET  
 BREVARD, NORTH CAROLINA 28712  
 (828) 884-7188  
 FAX (828) 884-8646

SURVEY & PLAT  
 of  
**CHIMNEY CREEK CONSERVATION ESTATES**  
 CAMPS 1 THROUGH 9  
 situated in  
 BREVARD TOWNSHIP  
 TRANSYLVANIA COUNTY, NORTH CAROLINA

DATE: SEPTEMBER 28, 2009  
 FIELD RECORDS: DATA COLLECTOR  
 DRAWING NUMBER: CHIMCRK-SHT4 REV  
 COORDINATE FILE: PNO7083.crd  
 PROJECT NUMBER: 07083

