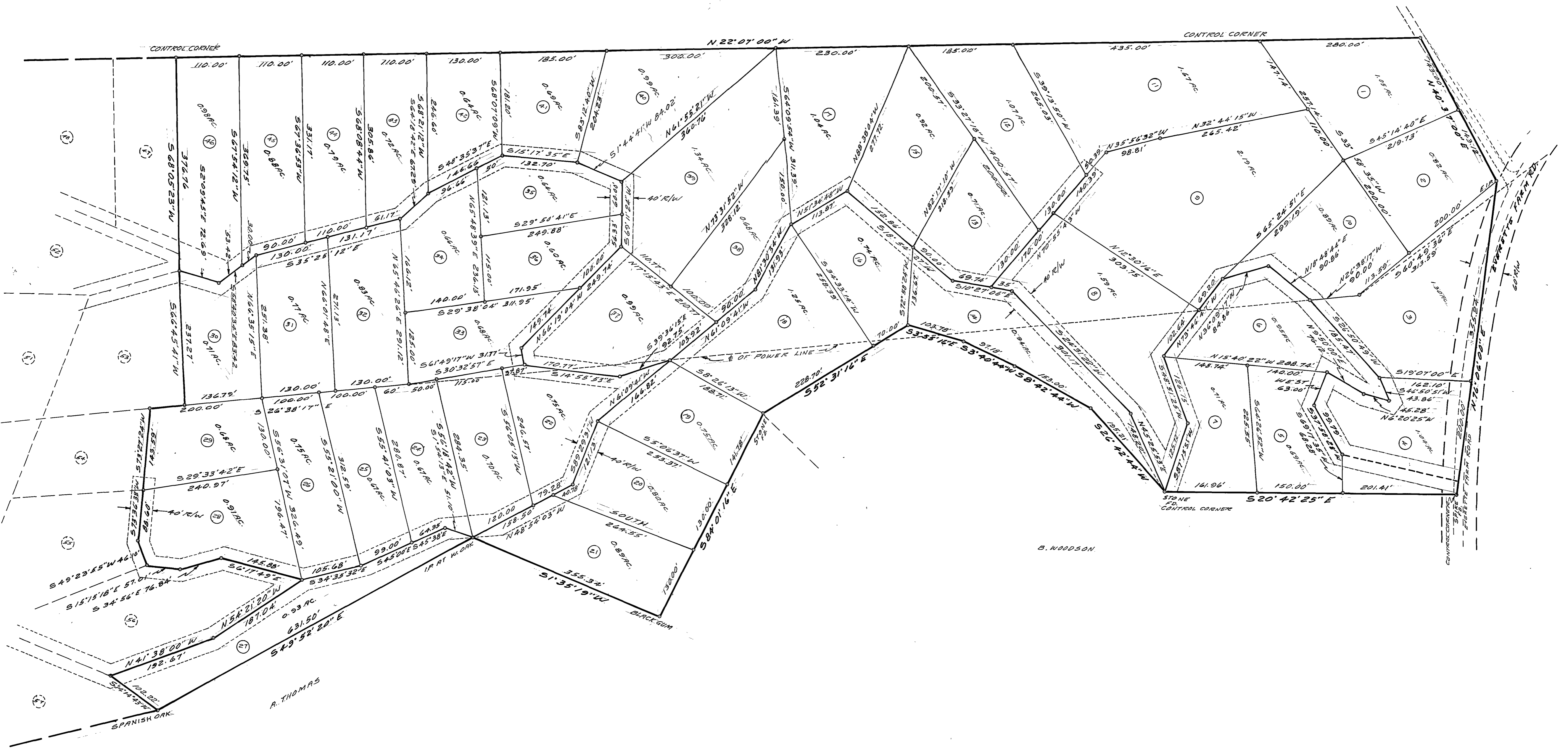


SEVEN SPRINGS

NORTH

NOTE REAR LOT COR. ARE I.P.S SET OR FD.  
ALL COR. ON ROAD ARE SET ON 30' OFFSET ON LINE.  
ALL ROADS ARE PRIVATE ROADS.




File 2 Slide 211

I, CLARENCE JENKINS CERTIFY THAT UNDER MY DIRECTION AND SUPERVISION THIS MAP WAS DRAWN FROM AN ACTUAL FIELD LAND SURVEY; THAT THE ERROR OF CLOSURE AS CALCULATED BY LATITUDES AND DEPARTURES DOES NOT EXCEED 1:4,000; THAT THIS MAP WAS PREPARED IN ACCORDANCE WITH G.S. 47-30 AS AMENDED.  
WITNESS MY HAND AND SEAL THIS 7<sup>TH</sup> DAY OF APRIL, 1981



I, Patricia Anne Jenkins, a NOTARY PUBLIC IN AND FOR THE COUNTY OF TRANSYLVANIA STATE OF NORTH CAROLINA, DO HEREBY CERTIFY THAT CLARENCE JENKINS PERSONALLY APPEARED BEFORE ME THIS DAY AND ACKNOWLEDGED THE DUE EXECUTION OF THE FOREGOING INSTRUMENT.  
THIS WITNESS MY HAND AND SEAL THIS 10<sup>TH</sup> DAY OF APRIL, 1981  
Patricia Anne Jenkins  
NOTARY PUBLIC  
MY COMMISSION EXPIRES 20-19-1986



STATE OF NORTH CAROLINA  
COUNTY OF TRANSYLVANIA  
THE FOREGOING CERTIFICATE OF Patricia Anne Jenkins  
A NOTARY PUBLIC OF THE STATE AND COUNTY DESIGNATED,  
IS CERTIFIED TO BE CORRECT  
THIS 10 DAY OF April, 1981  
BY: \_\_\_\_\_ REGISTER OF DEEDS, TRANSYLVANIA COUNTY,  
FILED FOR REGISTRATION ON THE 10 DAY OF April, 1981 11:00 AM  
BY: \_\_\_\_\_ REGISTER OF DEEDS, TRANSYLVANIA COUNTY,  
FILE 2 SLIDE 211

PATTON MTN. ESTATES

PROPERTY OF  
BRUCE WILLIAMS  
BREVARD TWP. TRANSYLVANIA COUNTY N.C.

SCALE: 1"=100' DATE: 4-7-81

BOUNDARY SURVEY BY:  
P. R. RAXTER R.L.S.  
DEC. 1979


SUBDIVIDED BY  
CLARENCE JENKINS  
P.O. BOX 265 PENROSE, N.C.

NOTE: REAR LOT COR. ARE I.P.S. SET OR FD.  
ALL COR. ON ROAD ARE SET 30' OFFSET ON LINE.  
ALL ROADS ARE PRIVATE ROADS.



File 2 Slide 211-A

I, CLARENCE JENKINS, CERTIFY THAT UNDER MY DIRECTION AND SUPERVISION, THIS MAP WAS DRAWN FROM AN ACTUAL FIELD LAND SURVEY; THAT THE ERROR OF CLOSURE AS CALCULATED BY LATITUDES AND DEPARTURES DOES NOT EXCEED 1/4\"



Patricia Anne Jenkins, PUBLIC IN AND FOR THE COUNTY OF Transylvania STATE OF NORTH CAROLINA, DO HEREBY CERTIFY THAT CLARENCE JENKINS PERSONALLY APPEARED BEFORE ME THIS DAY AND ACKNOWLEDGED THE DUE EXECUTION OF THE FOREGOING INSTRUMENT. THIS THE 19th DAY OF April, 1981. Patricia Anne Jenkins, NOTARY PUBLIC, MY COMMISSION EXPIRES Feb. 19, 1985.

STATE OF NORTH CAROLINA, COUNTY OF Transylvania, THE FOREGOING CERTIFICATE OF Patricia Anne Jenkins, A NOTARY PUBLIC OF THE STATE AND COUNTY DESIGNATED, IS CERTIFIED TO BE CORRECT THIS 10th DAY OF April, 1981, BY: [Signature] REGISTER OF DEEDS, TRANSYLVANIA COUNTY, DEPUTY. FILED IN REGISTER ON THE 10th DAY OF April, 1981, 11:00 AM. [Signature] REGISTER OF DEEDS, TRANSYLVANIA COUNTY, DEPUTY.

FILE 2 SLIDE 211 A

PATTON MTN. ESTATES  
PROPERTY OF  
BRUCE WILLIAMS  
BREVARD TWP. TRANSYLVANIA COUNTY, N.C.

SCALE: 1"=100' DATE: 4-7-81

BOUNDARY SURVEY BY  
P.R. RAXTER R.L.S.  
DEC. 1979  
SUBDIVIDED BY  
CLARENCE JENKINS  
P.O. BOX 265 PENROSE, N.C.